CLEAN AIR
SOLAR FARM

Clean Air Solar Farm

Scoping Report
Appendix A (Part A)

June 2026

A. Figures

1.1.1 Appendix A contains the supporting figures that have been produced for the Clean Air Solar Farm Scoping Report. Appendix A has been split into sub parts due to file size restrictions and to ensure resources are manageable for stakeholders. Therefore, Table A-1 also identifies which sub part of Appendix A the figures can be viewed in.

Figure No	Figure Name	Appendix A Sub Part
Figure 1-1	Site Boundary	Appendix A – Part A
Figure 1-2	Northern and Southern Land Parcels	Appendix A – Part A
Figure 1-3	Components of the Proposed Development	Appendix A – Part A
Figure 4-1	Cumulative Developments and Infrastructure	Appendix A – Part A
Figure 5-1a	Masterplan northern land parcel	Appendix A – Part A
Figure 5-1b	Masterplan southern land parcel	Appendix A – Part A
Figure 6-1	Internationally Designated Sites within 20km of the Site Boundary	Appendix A – Part A
Figure 6-2	Nationally Designated Sites within 5km of the Site Boundary	Appendix A – Part A
Figure 6-3	Locally Designated Sites within 2km of the Site Boundary	Appendix A – Part A
Figure 6-4	Priority Habitats within 1km of the Site Boundary	Appendix A – Part A
Figure 6-5	Waterbodies within 500m of the Site Boundary	Appendix A – Part A
Figure 7-1	Hydrology Study Area	Appendix A – Part A
Figure 7-2	Watercourses	Appendix A – Part A
Figure 7-3	WFD Surface Water Operational Catchments and Watercourses	Appendix A – Part A

Figure No	Figure Name	Appendix A Sub Part
Figure 7-4	Source Protection Zones	Appendix A – Part A
Figure 7-5	Surface Water Drinking Water Protected Areas	Appendix A – Part A
Figure 7-6	Surface Water Drinking Water Safeguard Zones	Appendix A – Part A
Figure 7-7	Groundwater Drinking Water Safeguard Zones	Appendix A – Part A
Figure 7-8	EA Flood Map for Planning Flood Zone Mapping	Appendix A – Part A
Figure 7-9	EA Flood Map for Planning Surface Water Extents with Climate Change	Appendix A – Part A
Figure 7-10	EA Risk of Flooding from Reservoirs	Appendix A – Part A
Figure 8-1	Predictive Agricultural Land Classification	Appendix A – Part A
Figure 9-1	Site Boundary and Study Areas	Appendix A – Part A
Figure 9-2	Historic Environment Records (HER) Northern land parcel	Appendix A – Part A
Figure 9-3	Historic Environment Records (HER) Cable Search Area	Appendix A – Part A
Figure 9-4	Historic Environment Records (HER) Southern land parcel	Appendix A – Part A
Figure 9-5	Historic ridge and furrow systems	Appendix A – Part A
Figure 10-1	Study Area: Heritage Asset Mapping	Appendix A – Part B
Figure 10-2	Northern Land Parcel: Heritage Asset Mapping	Appendix A – Part B
Figure 10-3	Cable Search Area: Heritage Asset Mapping	Appendix A – Part B
Figure 10-4	Southern Land Parcel: Heritage Asset Mapping	Appendix A – Part B

Figure No	Figure Name	Appendix A Sub Part
Figure 11-1	LVIA Study Area	Appendix A – Part B
Figure 12-1	Study Area/ Scope - M62 to Southern Land Parcel	Appendix A – Part B
Figure 12-2	Study Area/ Scope - Southern Land Parcel to Northern Land Parcel	Appendix A – Part B
Figure 12-3	Study Area/ Scope - M62 to Substation	Appendix A – Part B
Figure 12-4	Study Area/ Scope - Hull Docks to Southern Land Parcel	Appendix A – Part B
Figure 14-1	Construction Noise Study Area	Appendix A – Part B
Figure 14-2	Construction Vibration Study Area	Appendix A – Part B
Figure 14-3	Operational Noise Study Area	Appendix A – Part B
Figure 14-4	Strategic Noise Maps - Daytime	Appendix A – Part B
Figure 14-5	Strategic Noise Maps - Night-time	Appendix A – Part B
Figure 14-6	Receptor Groups	Appendix A – Part B
Figure 15-1	The Site and Site-Specific Study Areas	Appendix A – Part C
Figure 15-2	The Local and Regional Study Areas	Appendix A – Part C
Figure 15-3	Overview of IMD (2025)	Appendix A – Part C
Figure 15-4	Areas of High Deprivation within Kingston upon Hull	Appendix A – Part C
Figure 16-1	The Site and Local Area Study Areas	Appendix A – Part C
Figure 16-2	Labour Market Focus Ara and Labour Market Area Study Area	Appendix A – Part C

Figure No	Figure Name	Appendix A Sub Part
Figure 17-1	Location and Setting	Appendix A – Part C
Figure 17-2	Monitoring Locations	Appendix A – Part C
Figure 18-1	Location of Historic Landfills	Appendix A – Part C

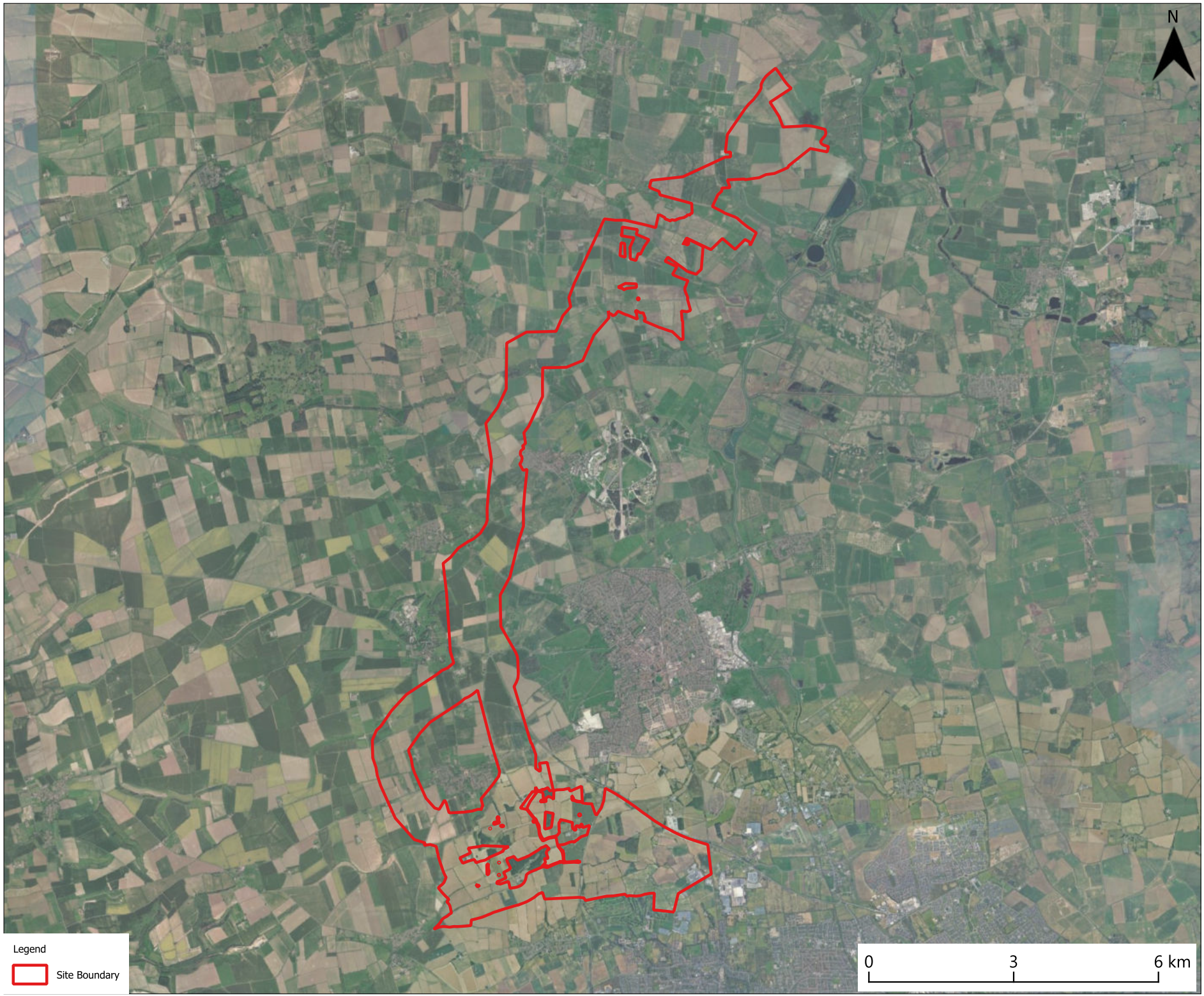

Revision History

Rev	Date	By	Detail
01	24/06/26	JB	First Revision

Drawing Notes:

The Site Boundary is for indicative purposes only and requires confirmation on site.

GENERAL NOTES:

1. This drawing is to be read in conjunction with all engineer's, architect's or other relevant drawings and specifications.
2. All dimensions and levels are subject to detailed design.
3. All works to be carried out in compliance with the requirements of the relevant statutory authorities and regulations.

Client

Consultant

Drawing number	Revision
Figure 1-1	01

Project/Location
Clean Air

Drawing title
Site Location Plan

Drawing status
FINAL

Date	Drawn	Checked
24.06.26	JB	GP

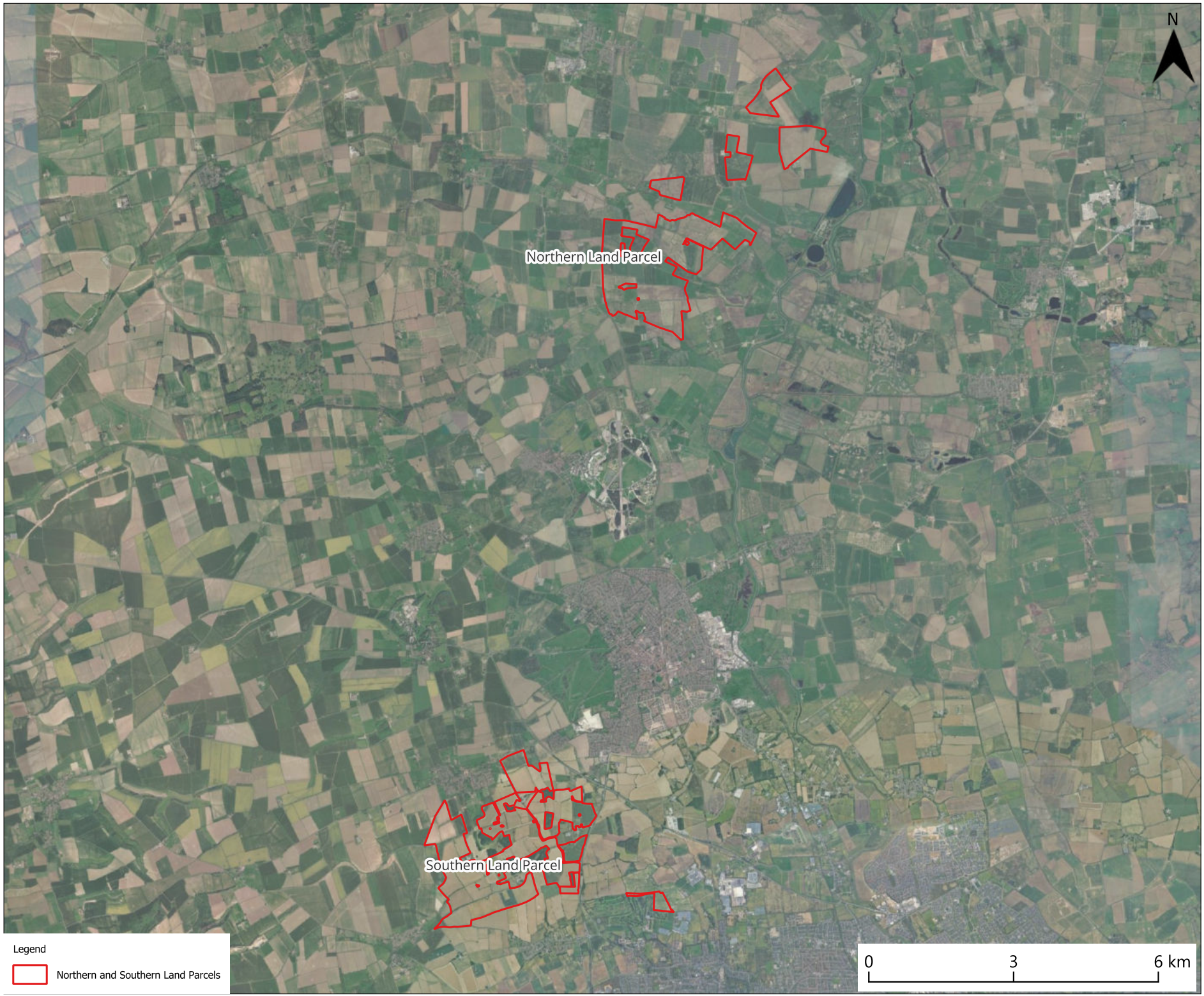

Legend

Northern and Southern Land Parcels

Revision History

Rev	Date	By	Detail
01	24/06/26	JB	First Revision

Drawing Notes:

The Site Boundary is for indicative purposes only and requires confirmation on site.

GENERAL NOTES:

1. This drawing is to be read in conjunction with all engineer's, architect's or other relevant drawings and specifications.
2. All dimensions and levels are subject to detailed design.
3. All works to be carried out in compliance with the requirements of the relevant statutory authorities and regulations.

Client

Consultant

Logika GROUP

Drawing number	Revision
Figure 1-2	01

Project/Location

Clean Air

Drawing title

Northern and Southern Land Parcels

Drawing status

FINAL

Date	Drawn	Checked
24.06.26	JB	GP

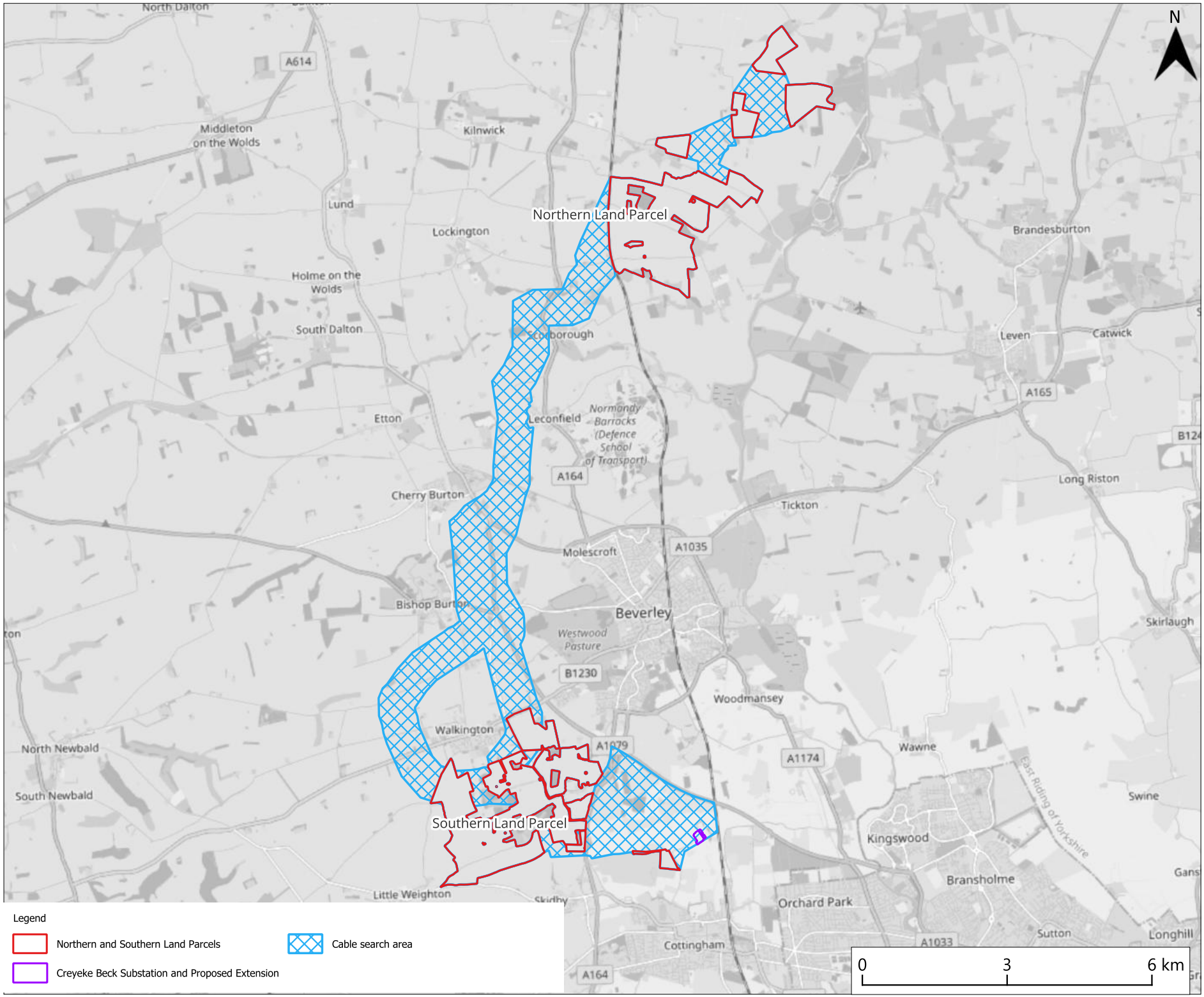

Legend

- Northern and Southern Land Parcels
- Cable search area
- Creyeke Beck Substation and Proposed Extension

Revision History

Rev	Date	By	Detail
01	29/06/26	JB	First Revision

Drawing Notes:

The Site Boundary is for indicative purposes only and requires confirmation on site.

GENERAL NOTES:

1. This drawing is to be read in conjunction with all engineer's, architect's or other relevant drawings and specifications.
2. All dimensions and levels are subject to detailed design.
3. All works to be carried out in compliance with the requirements of the relevant statutory authorities and regulations.

Client

Consultant

Logika GROUP

Drawing number	Revision
Figure 1-3	01

Project/Location

Clean Air

Drawing title

Components of the Proposed Development

Drawing status

FINAL

Date	Drawn	Checked
29.06.26	JB	GP

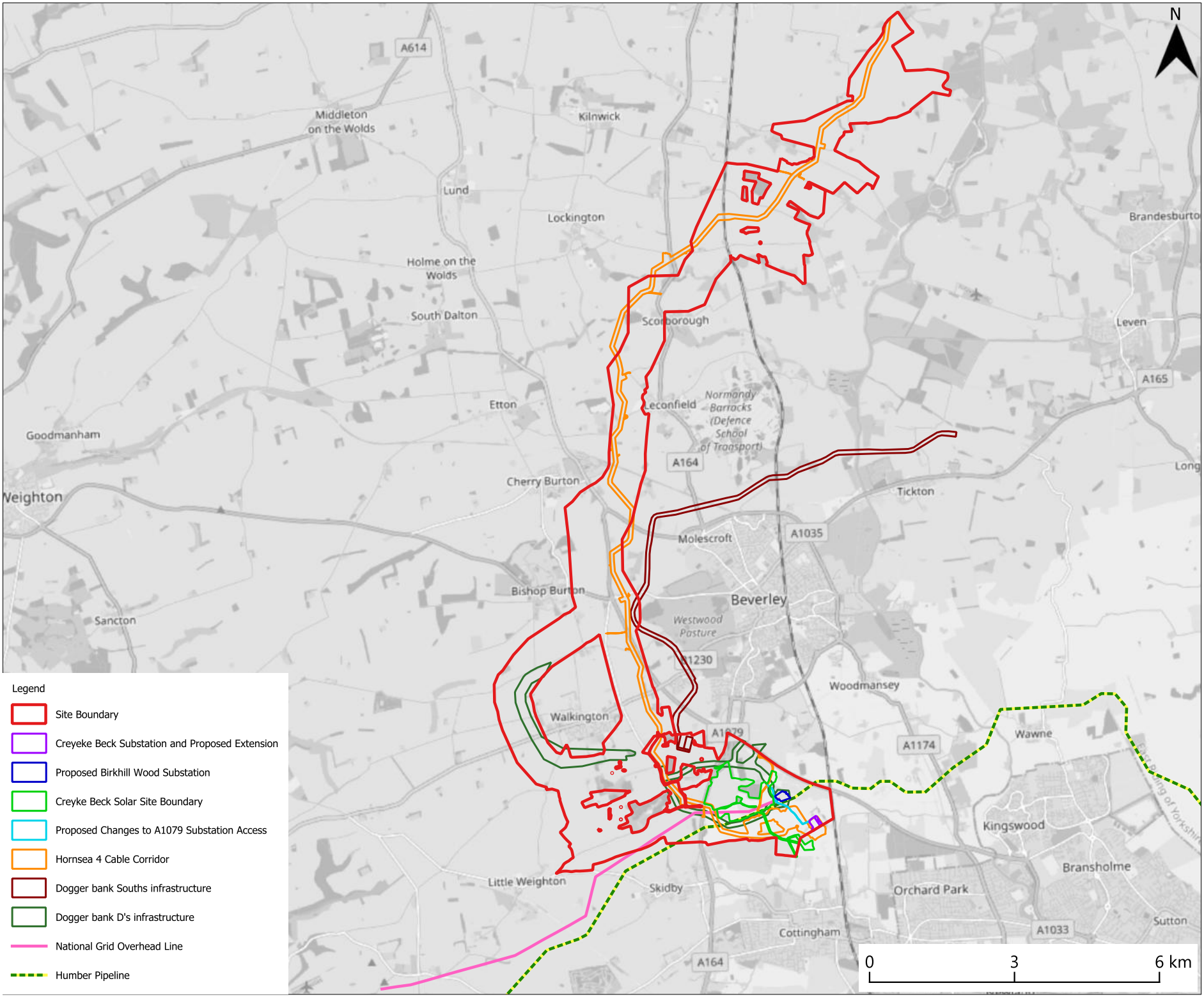

Legend

- Site Boundary
- Creyeke Beck Substation and Proposed Extension
- Proposed Birkhill Wood Substation
- Creyke Beck Solar Site Boundary
- Proposed Changes to A1079 Substation Access
- Hornsea 4 Cable Corridor
- Dogger bank Souths infrastructure
- Dogger bank D's infrastructure
- National Grid Overhead Line
- Humber Pipeline

Revision History

Rev	Date	By	Detail
01	29/06/26	JB	First Revision

Drawing Notes:

The Site Boundary is for indicative purposes only and requires confirmation on site.

GENERAL NOTES:

1. This drawing is to be read in conjunction with all engineer's, architect's or other relevant drawings and specifications.
2. All dimensions and levels are subject to detailed design.
3. All works to be carried out in compliance with the requirements of the relevant statutory authorities and regulations.

Client

CLEAN AIR SOLAR FARM

Consultant

Logika GROUP

Drawing number	Revision
Figure 4-1	01

Project/Location

Clean Air

Drawing title

Cumulative Developments and Infrastructure

Drawing status

FINAL

Date	Drawn	Checked
29.06.26	JB	GP

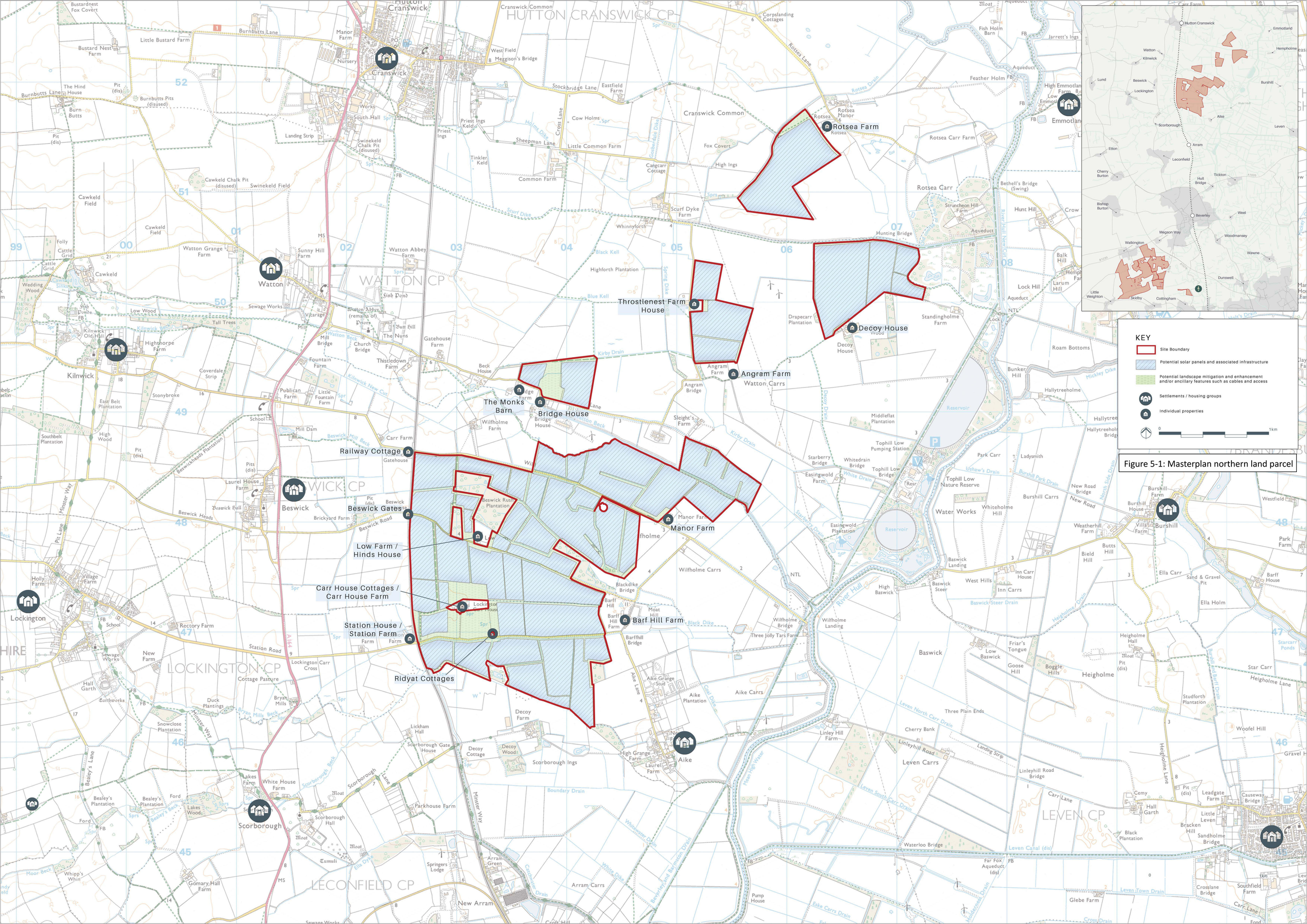

Figure 5-1: Masterplan northern land parcel

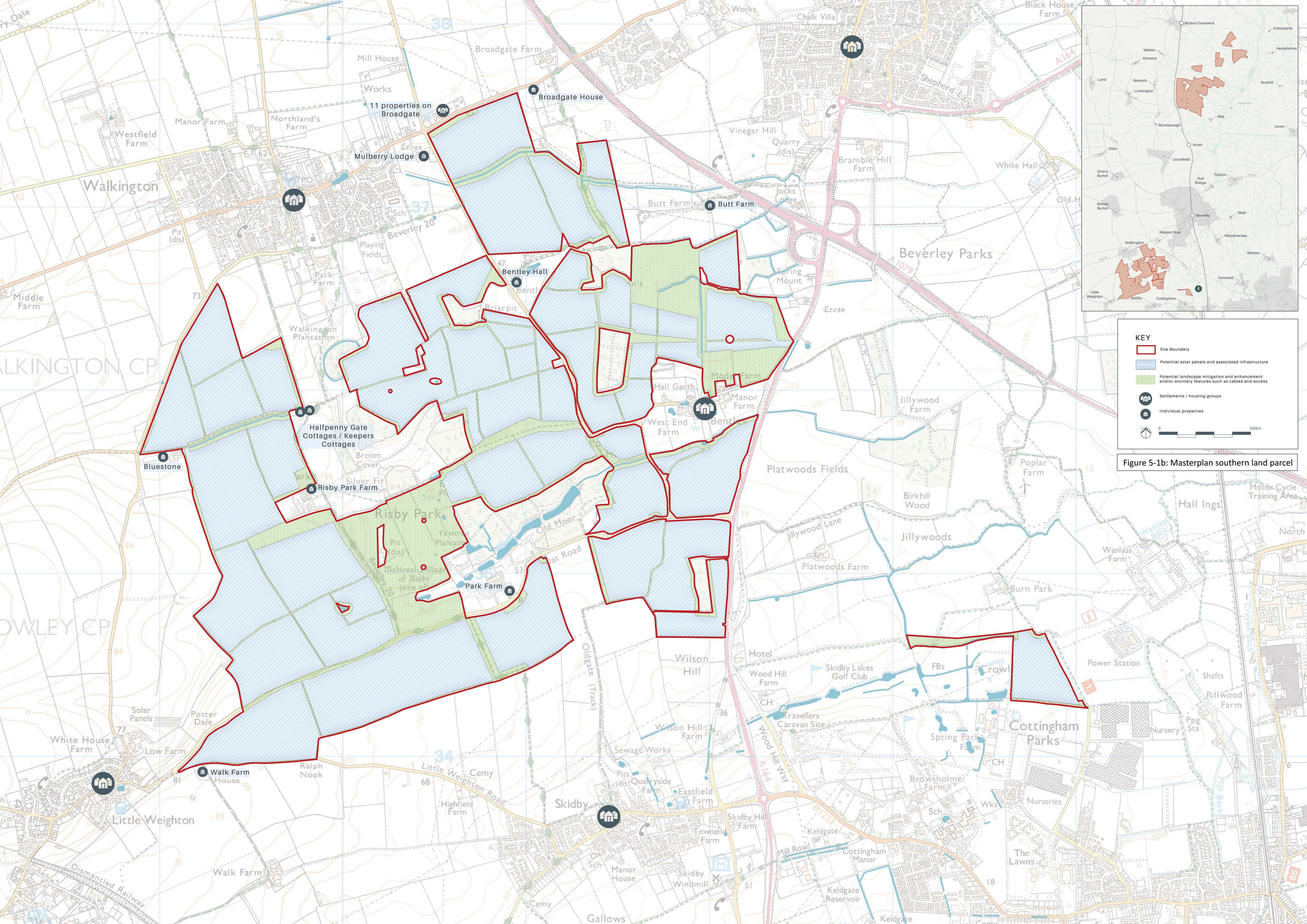

Figure 5-1b: Masterplan southern land parcel

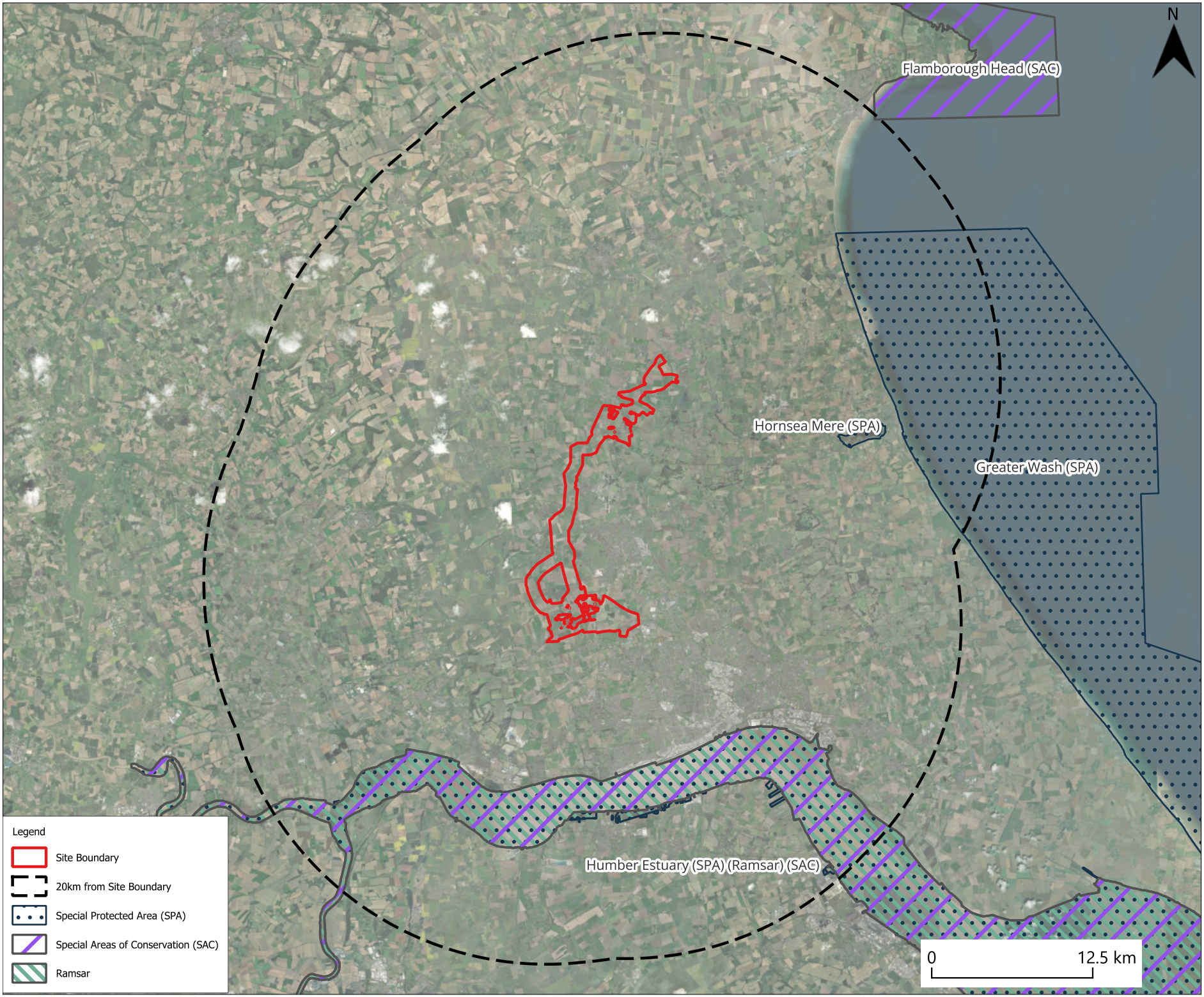

Revision History

Rev	Date	By	Detail
01	24/06/26	JB	First Revision

Drawing Notes:

The Site Boundary is for indicative purposes only and requires confirmation on site.

GENERAL NOTES:

1. This drawing is to be read in conjunction with all engineer's, architect's or other relevant drawings and specifications.
2. All dimensions and levels are subject to detailed design.
3. All works to be carried out in compliance with the requirements of the relevant statutory authorities and regulations.

Client

CLEAN AIR SOLAR FARM

Consultant

Logika GROUP

Drawing number	Revision
Figure 6-1	01

Project/Location

Clean Air

Drawing title

Internationally Designated Sites Within 20km

Drawing status

FINAL

Date	Drawn	Checked
24.06.26	JB	GP

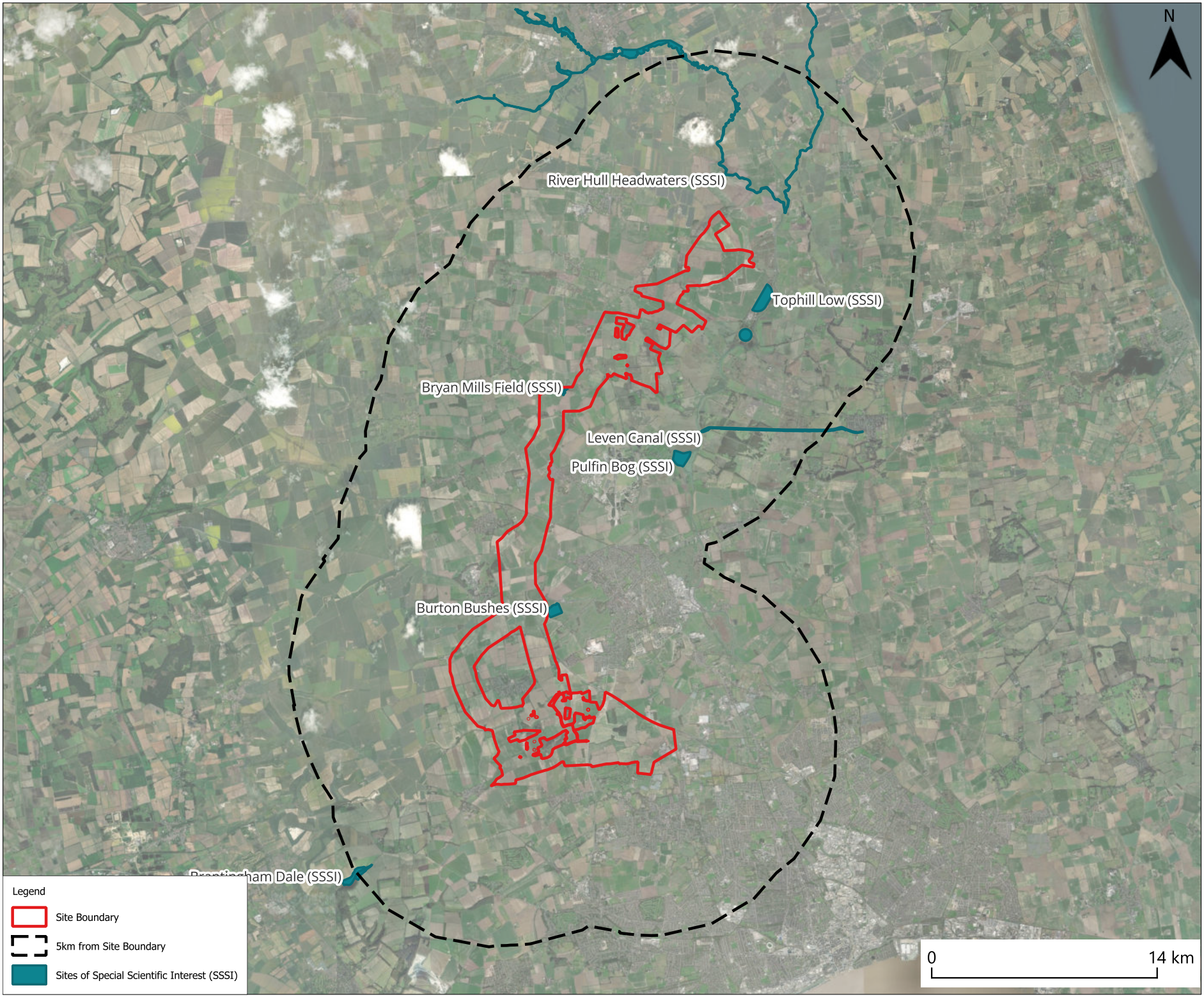

Revision History

Rev	Date	By	Detail
01	30/06/26	JB	First Revision

Drawing Notes:

The Site Boundary is for indicative purposes only and requires confirmation on site.

GENERAL NOTES:

1. This drawing is to be read in conjunction with all engineer's, architect's or other relevant drawings and specifications.
2. All dimensions and levels are subject to detailed design.
3. All works to be carried out in compliance with the requirements of the relevant statutory authorities and regulations.

Client

CLEAN AIR SOLAR FARM

Consultant

Logika GROUP

Drawing number	Revision
Figure 6-2	01

Project/Location

Clean Air

Drawing title

Nationally Designated Sites Within 5km

Drawing status

FINAL

Date	Drawn	Checked
30.06.26	JB	GP

ID	Site Name
1	Sheepman Lane
2	Tophill Low
3	Scorborough Lane
4	Marbottom Plantation
5	Watton Abbey Field
6	Bryan Mills Beck
7	Watton Carr
9	Emmotland Soak Drain
10	Mill Dam Beswick
11	Barff Hill Causeway
12	Corpslanding Road
45	Risby Park With Fishpond Wood
46	Newbald Road
47	Jillywood Lane
48	Newbald Road, Beverley Westwood
49	Birkhill Wood
50	Eppleworth Wood
51	Mill Beck and Fields
52	Moor Lane
53	Bentley Moor Wood
54	Burton Bushes Veteran Trees
55	Drove Road
56	Woodhill Path, Cottingham
57	Beverley Limekilns
58	Beverley Westwood Waxcaps

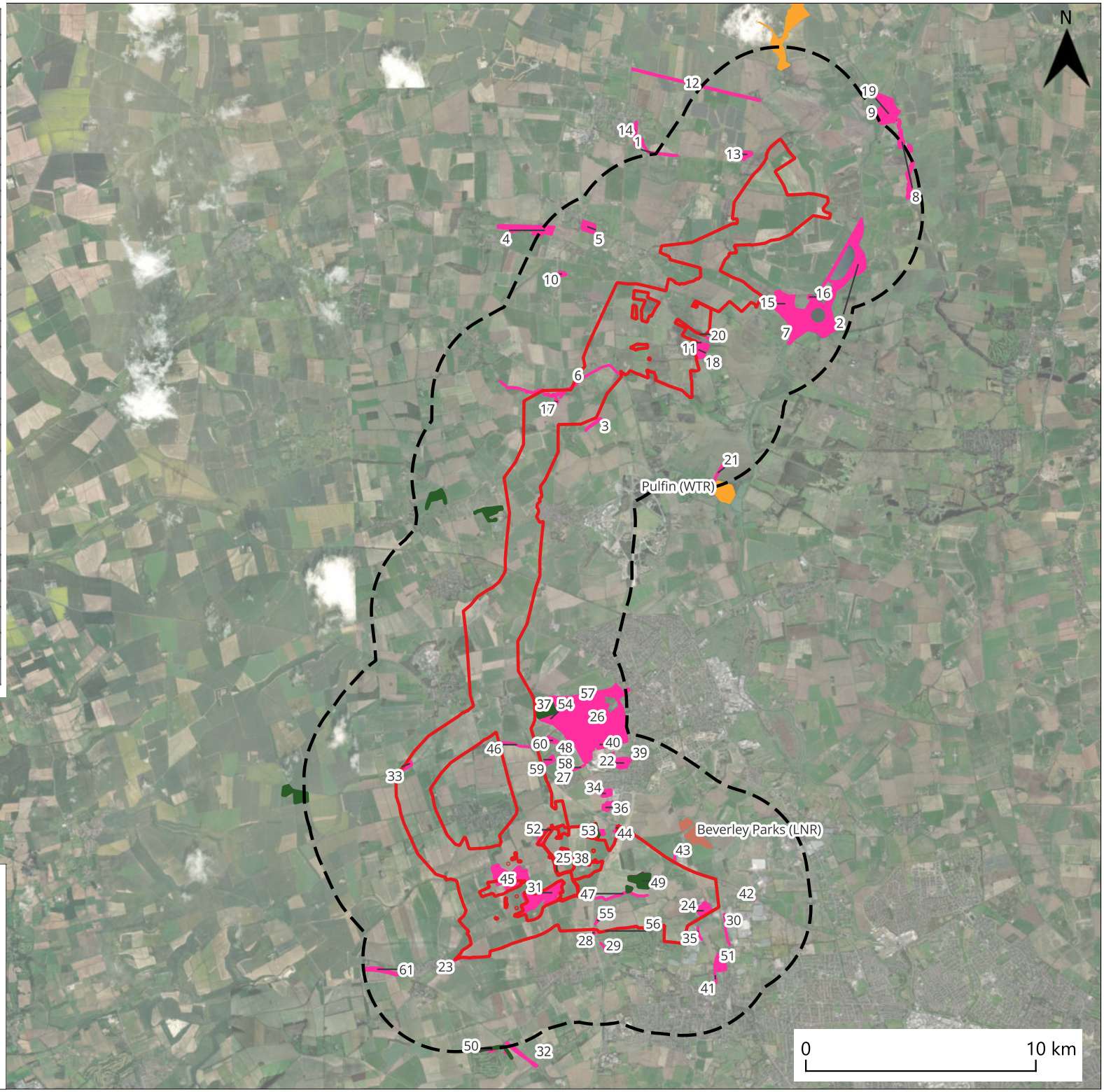

Legend

- Site Boundary
- 2km from Site Boundary
- Wildlife Trust Reserves (WTR)
- Local Wildlife Sites (LWS)
- Local Nature Reserves (LNR)
- Ancient Woodland

Revision History

Rev	Date	By	Detail
01	24/06/26	JB	First Revision

Drawing Notes:

The Site Boundary is for indicative purposes only and requires confirmation on site.

GENERAL NOTES:

1. This drawing is to be read in conjunction with all engineer's, architect's or other relevant drawings and specifications.
2. All dimensions and levels are subject to detailed design.
3. All works to be carried out in compliance with the requirements of the relevant statutory authorities and regulations.

Client

CLEAN AIR SOLAR FARM

Consultant

Logika GROUP

Drawing number Figure 6-3

Revision 01

Project/Location
Clean Air

Drawing title
Locally Designated Sites Within 2km

Drawing status
FINAL

Date	Drawn	Checked
25.06.26	JB	GP

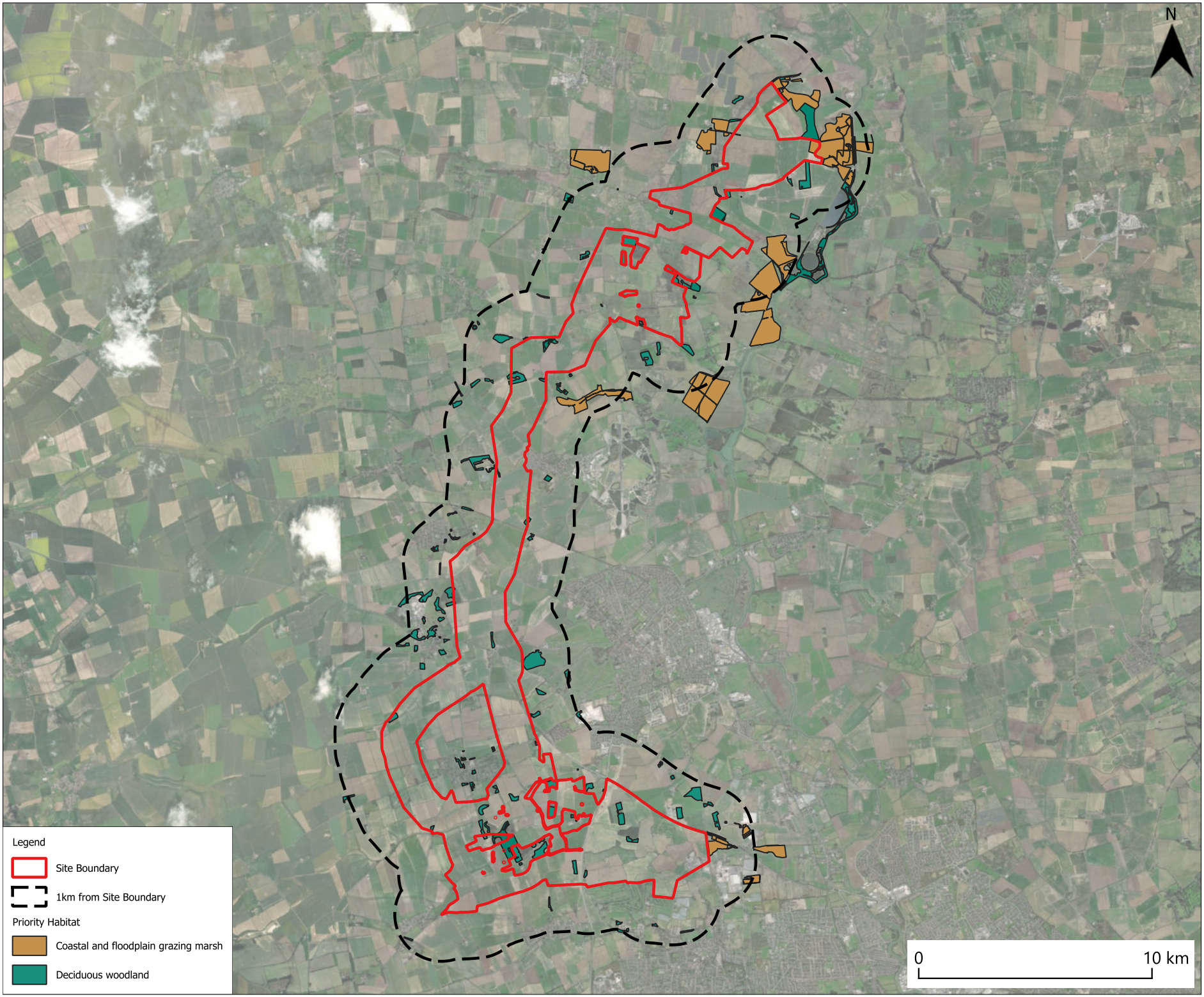

Revision History

Rev	Date	By	Detail
01	24/06/26	JB	First Revision

Drawing Notes:

The Site Boundary is for indicative purposes only and requires confirmation on site.

GENERAL NOTES:

1. This drawing is to be read in conjunction with all engineer's, architect's or other relevant drawings and specifications.
2. All dimensions and levels are subject to detailed design.
3. All works to be carried out in compliance with the requirements of the relevant statutory authorities and regulations.

Client

CLEAN AIR SOLAR FARM

Consultant

Logika GROUP

Drawing number **Revision**

Figure 6-4 01

Project/Location

Clean Air

Drawing title

Priority Habitats Within 1km

Drawing status

FINAL

Date	Drawn	Checked
24.06.26	JB	GP

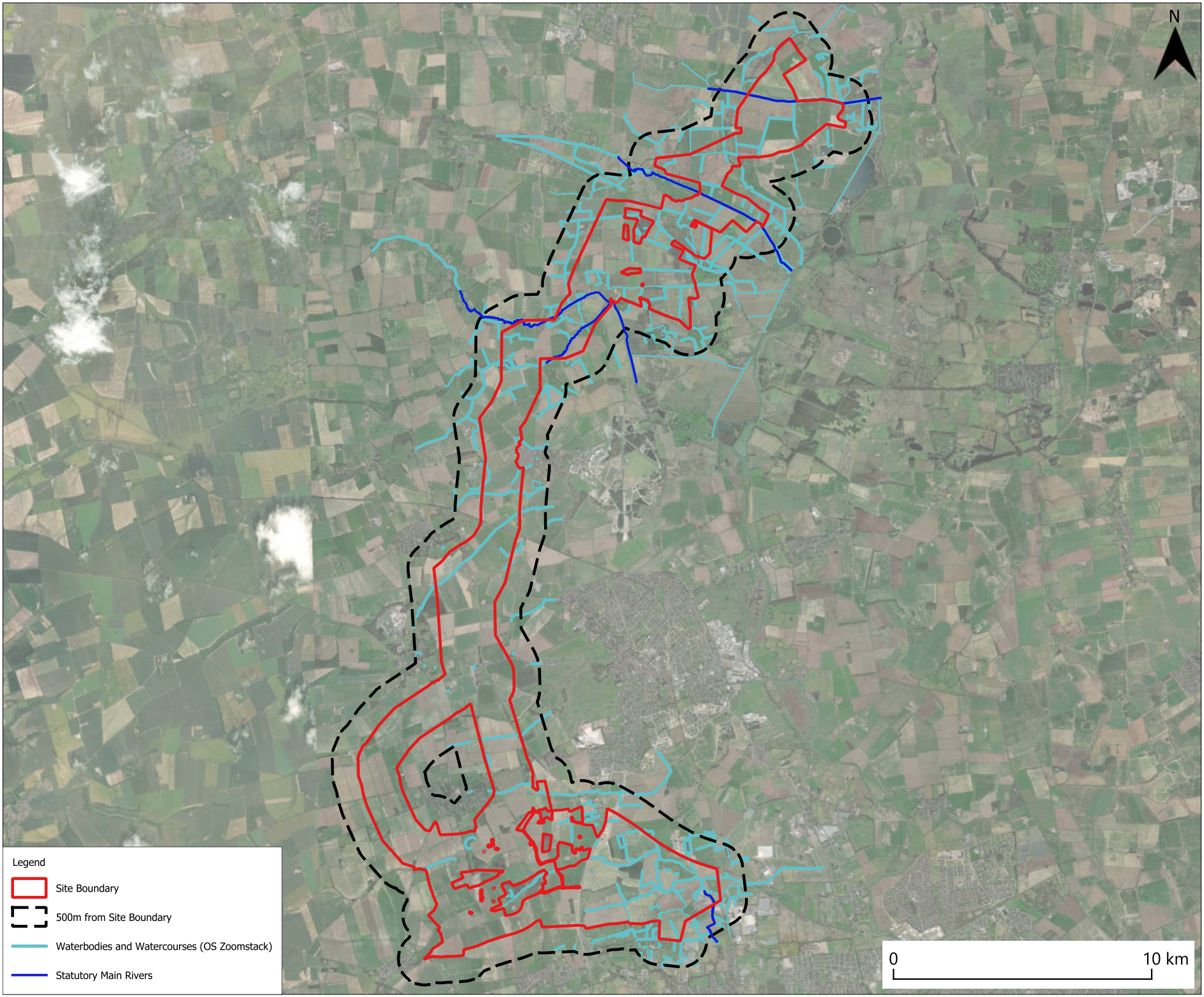

Revision History

Rev	Date	By	Detail
01	24/06/26	JB	First Revision

Drawing Notes:

The Site Boundary is for indicative purposes only and requires confirmation on site.

GENERAL NOTES:

1. This drawing is to be read in conjunction with all engineer's, architect's or other relevant drawings and specifications.
2. All dimensions and levels are subject to detailed design.
3. All works to be carried out in compliance with the requirements of the relevant statutory authorities and regulations.

Client

CLEAN AIR SOLAR FARM

Consultant

Logika GROUP

Drawing number	Revision
Figure 6-5	01

Project/Location

Clean Air

Drawing title

Waterbodies Within 500m

Drawing status

FINAL

Date	Drawn	Checked
24.06.26	JB	GP

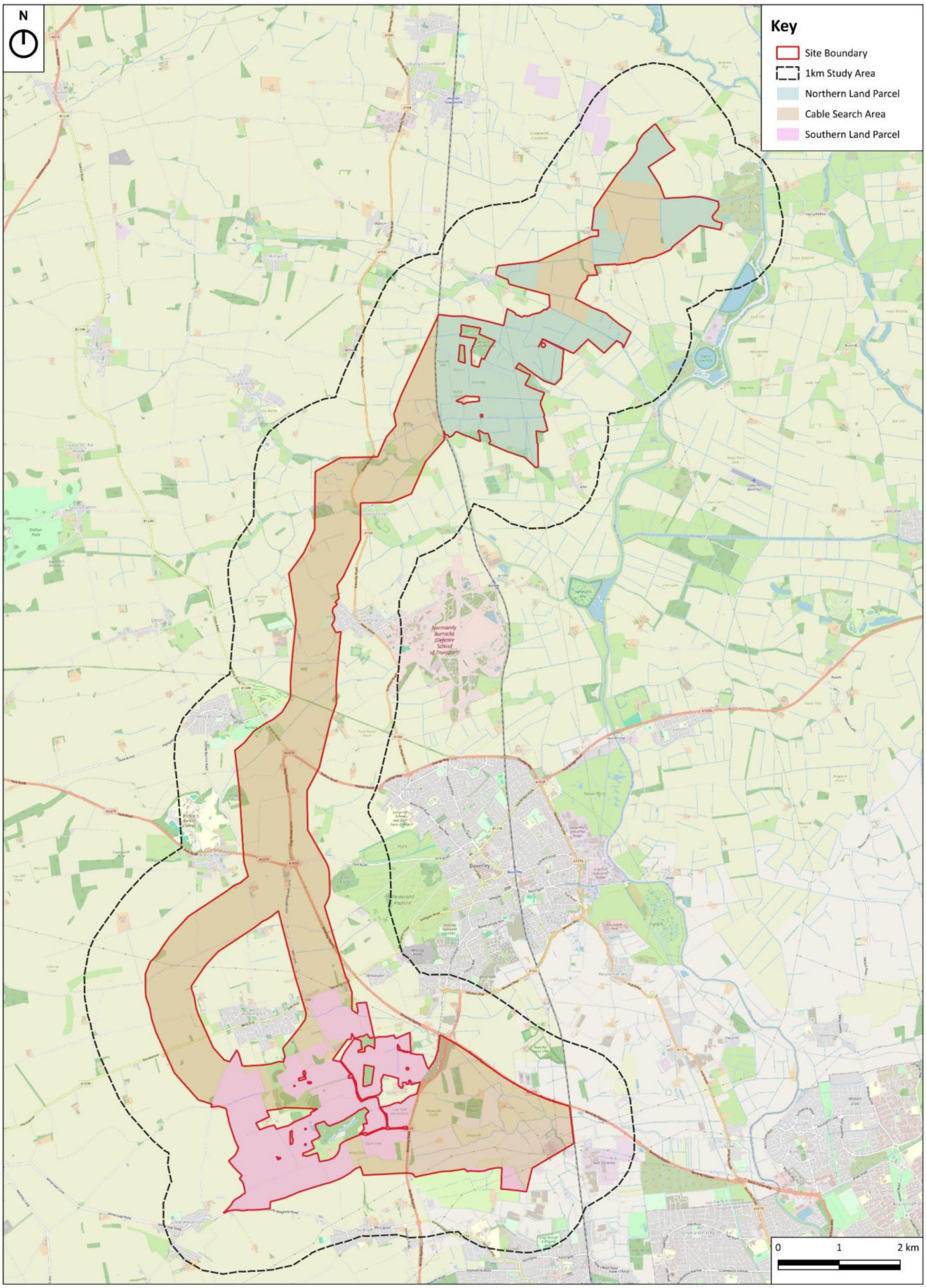

Contains Ordnance Survey data © Crown copyright and database right 2026.

GENERAL NOTES:

1. This drawing is to be read in conjunction with all engineer's, architect's or other relevant drawings and specifications.
2. All dimensions and levels are subject to detailed design.
3. All works to be carried out in compliance with the requirements of the relevant statutory authorities and regulations.

Drawing Notes:

The site boundary is for indicative purposes only and requires confirmation on site.

Revision History

Rev	Date	By	Detail
00	11.06.2026	LCL	1st Draft

Copyright of Logika Consultants. Figured dimensions shall be taken in preference to scaling. The contractor shall check all dimensions on site before commencing work.

Project/Location

Clean Air

Drawing title

Figure 7-1: Hydrology Study Area

Drawing status

Final

Date	Drawn	Checked
11.06.2026	TV	CT

Client

CLEAN AIR SOLAR FARM

Consultant

Logika GROUP

Drawing number	Revision
17505A-30-HY001	00

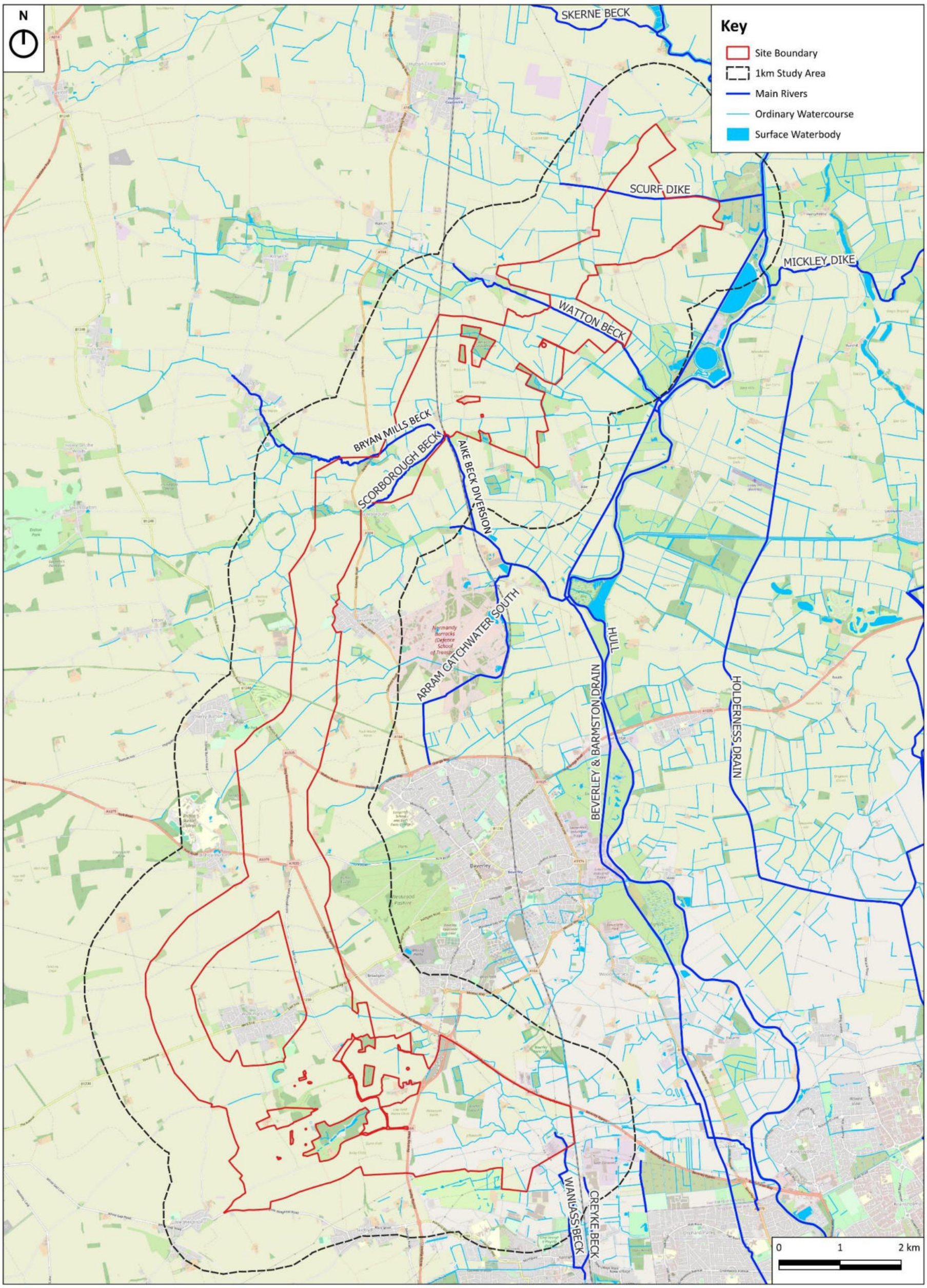

Contains Ordnance Survey data © Crown copyright and database right 2026. Environment Agency copyright and database 2026.

GENERAL NOTES:

1. This drawing is to be read in conjunction with all engineer's, architect's or other relevant drawings and specifications.
2. All dimensions and levels are subject to detailed design.
3. All works to be carried out in compliance with the requirements of the relevant statutory authorities and regulations.

Drawing Notes:

The site boundary is for indicative purposes only and requires confirmation on site.

Revision History

Rev	Date	By	Detail
00	11.06.2026	LCL	1st Draft

Copyright of Logika Consultants. Figured dimensions shall be taken in preference to scaling. The contractor shall check all dimensions on site before commencing work.

Project/Location

Clean Air

Drawing title

Figure 7-2: Watercourses

Drawing status

Final

Date	Drawn	Checked
11.06.2026	TV	CT

Client

CLEAN AIR SOLAR FARM

Consultant

Logika GROUP

Drawing number	Revision
17505A-30-HY002	00

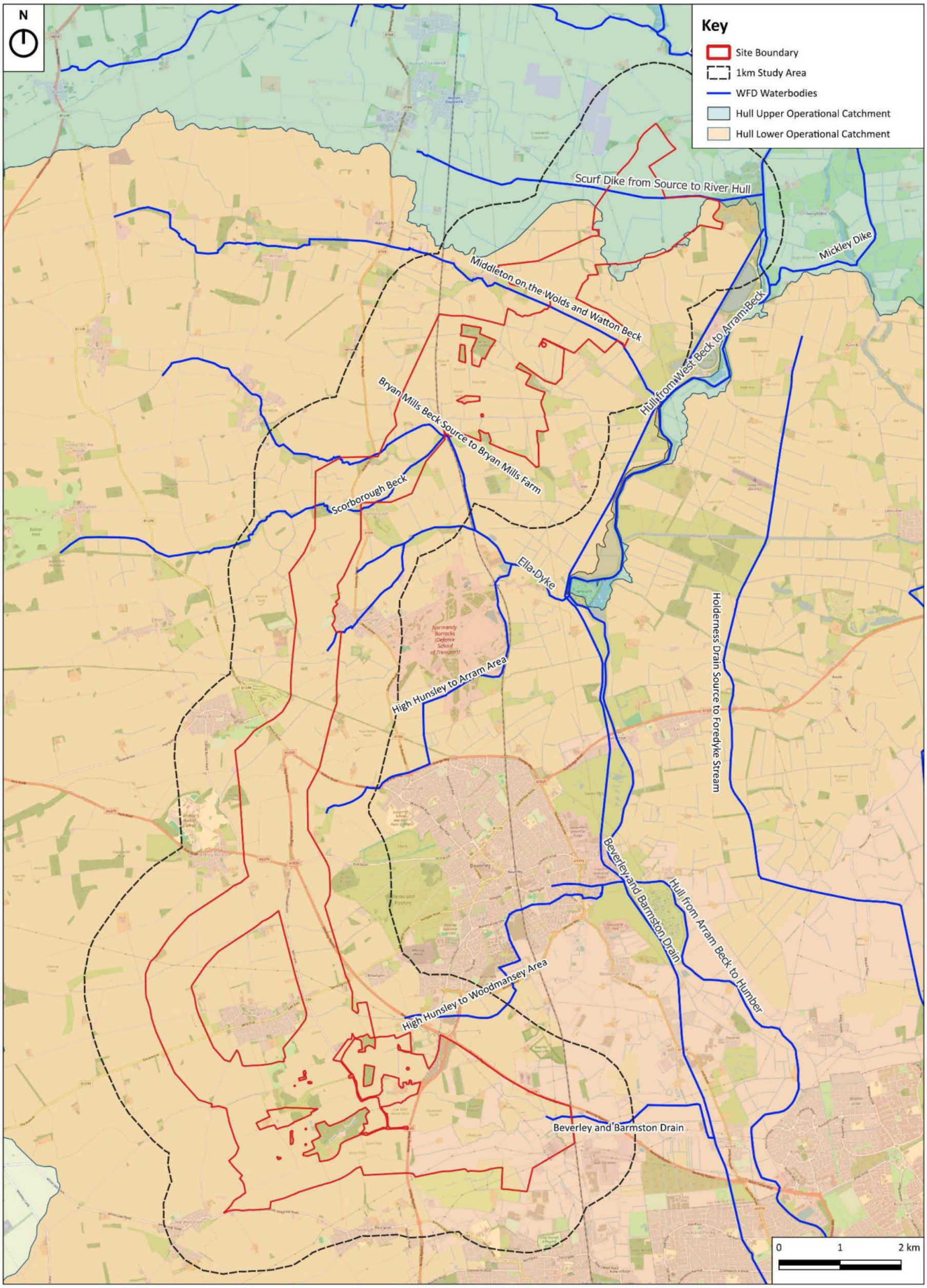

Contains Ordnance Survey data © Crown copyright and database right 2026. Environment Agency copyright and database 2026.

GENERAL NOTES:

1. This drawing is to be read in conjunction with all engineer's, architect's or other relevant drawings and specifications.
2. All dimensions and levels are subject to detailed design.
3. All works to be carried out in compliance with the requirements of the relevant statutory authorities and regulations.

Drawing Notes:

The site boundary is for indicative purposes only and requires confirmation on site.

Revision History

Rev	Date	By	Detail
00	11.06.2026	LCL	1st Draft

Copyright of Logika Consultants. Figured dimensions shall be taken in preference to scaling. The contractor shall check all dimensions on site before commencing work.

Project/Location

Clean Air

Drawing title

Figure 7-3: WFD Surface Water Operational Catchments and Watercourses

Drawing status

Final

Date	Drawn	Checked
11.06.2026	TV	CT

Client

CLEAN AIR SOLAR FARM

Consultant

Logika GROUP

Drawing number	Revision
17505A-30-HY003	00

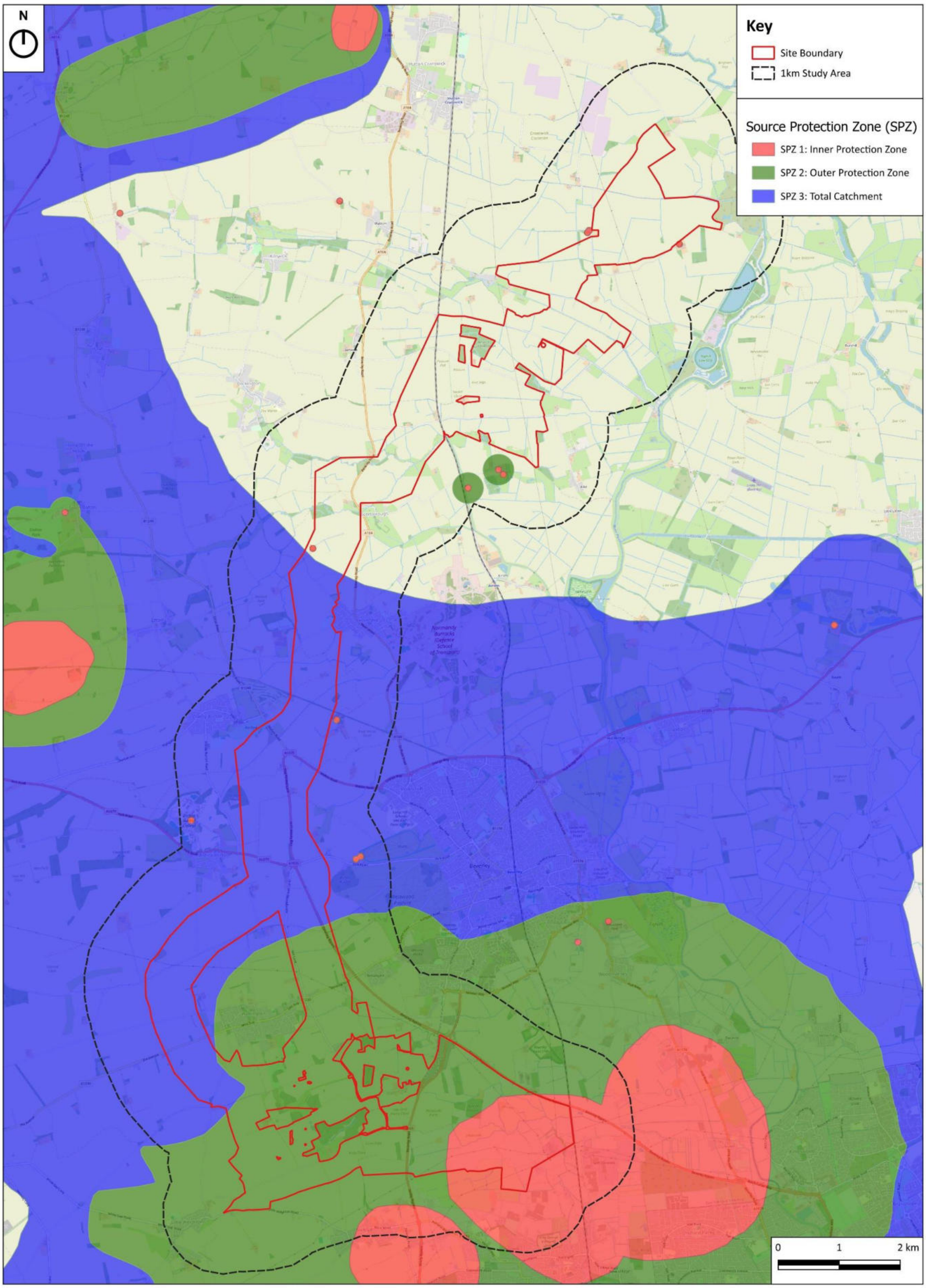

Contains Ordnance Survey data © Crown copyright and database right 2026. Environment Agency copyright and database 2026.

GENERAL NOTES:

1. This drawing is to be read in conjunction with all engineer's, architect's or other relevant drawings and specifications.
2. All dimensions and levels are subject to detailed design.
3. All works to be carried out in compliance with the requirements of the relevant statutory authorities and regulations.

Drawing Notes:

The site boundary is for indicative purposes only and requires confirmation on site.

Revision History

Rev	Date	By	Detail
00	11.06.2026	LCL	1st Draft

Copyright of Logika Consultants. Figured dimensions shall be taken in preference to scaling. The contractor shall check all dimensions on site before commencing work.

Project/Location

Clean Air

Drawing title

Figure 7-4: Source Protection Zones (SPZ)

Drawing status

Final

Date	Drawn	Checked
11.06.2026	TV	CT

Client

CLEAN AIR SOLAR FARM

Consultant

Logika GROUP

Drawing number	Revision
17505A-30-HY004	00

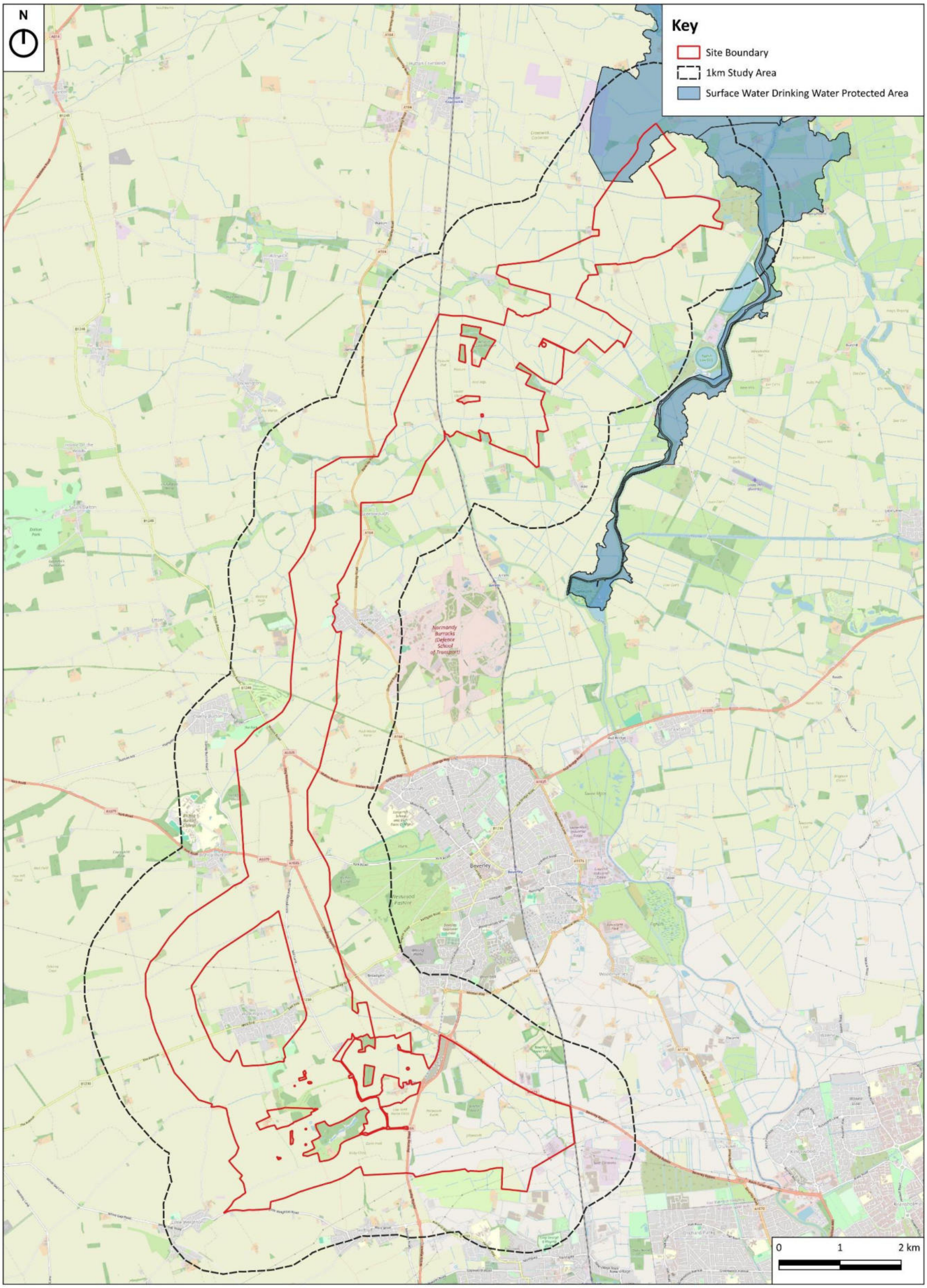

Contains Ordnance Survey data © Crown copyright and database right 2026. Environment Agency copyright and database 2026.

GENERAL NOTES:

1. This drawing is to be read in conjunction with all engineer's, architect's or other relevant drawings and specifications.
2. All dimensions and levels are subject to detailed design.
3. All works to be carried out in compliance with the requirements of the relevant statutory authorities and regulations.

Drawing Notes:

The site boundary is for indicative purposes only and requires confirmation on site.

Revision History

Rev	Date	By	Detail
00	11.06.2026	LCL	1st Draft

Copyright of Logika Consultants. Figured dimensions shall be taken in preference to scaling. The contractor shall check all dimensions on site before commencing work.

Project/Location

Clean Air

Drawing title

Figure 7-5: Surface Water Drinking Water Protected Areas

Drawing status

Final

Date	Drawn	Checked
11.06.2026	TV	CT

Client

CLEAN AIR SOLAR FARM

Consultant

Logika GROUP

Drawing number	Revision
17505A-30-HY005	00

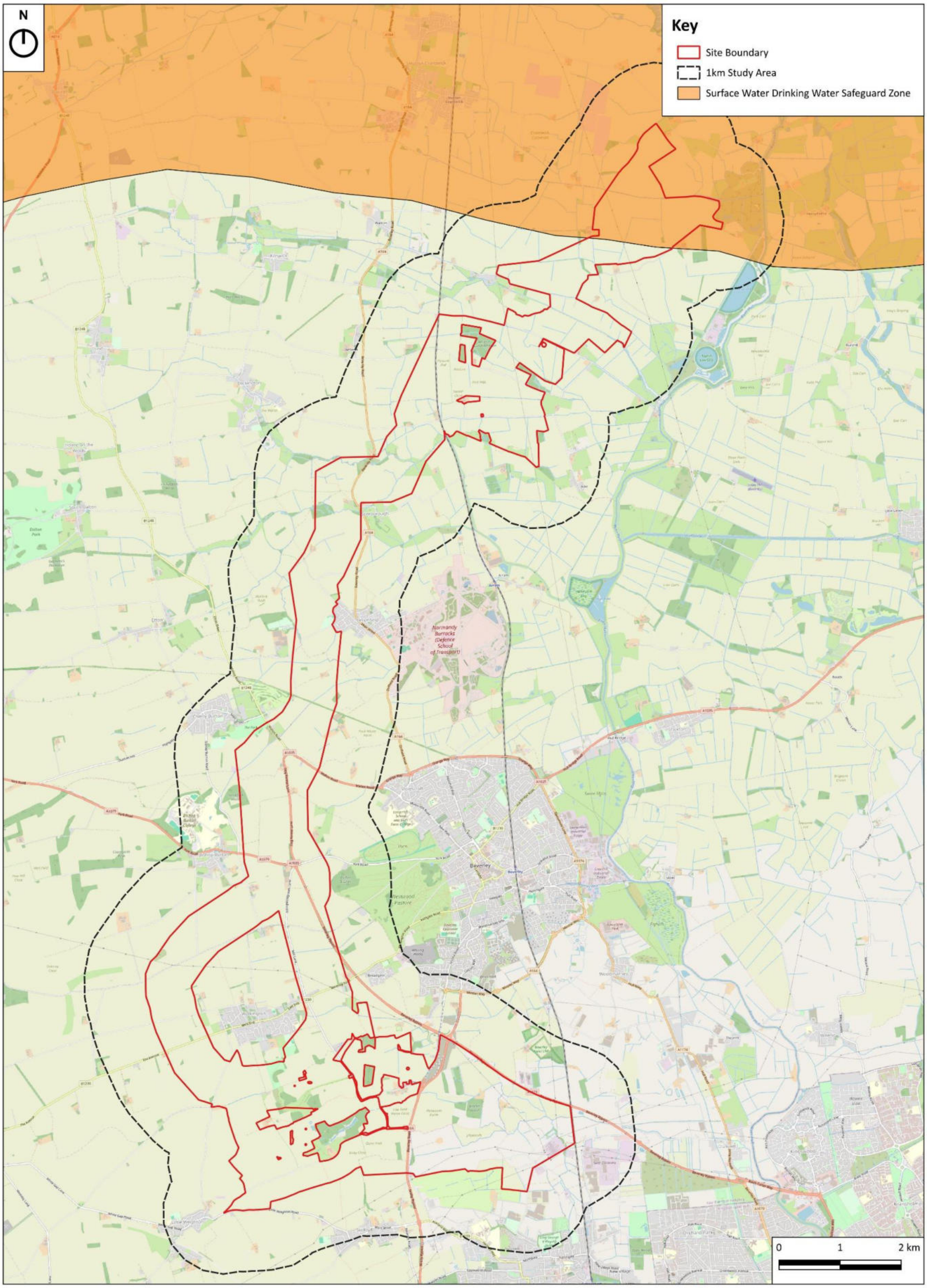

Contains Ordnance Survey data © Crown copyright and database right 2026. Environment Agency copyright and database 2026.

GENERAL NOTES:

1. This drawing is to be read in conjunction with all engineer's, architect's or other relevant drawings and specifications.
2. All dimensions and levels are subject to detailed design.
3. All works to be carried out in compliance with the requirements of the relevant statutory authorities and regulations.

Drawing Notes:

The site boundary is for indicative purposes only and requires confirmation on site.

Revision History

Rev	Date	By	Detail
00	11.06.2026	LCL	1st Draft

Copyright of Logika Consultants. Figured dimensions shall be taken in preference to scaling. The contractor shall check all dimensions on site before commencing work.

Project/Location

Clean Air

Drawing title

Figure 7-6: Surface Water Drinking Water Safeguard Zones

Drawing status

Final

Date	Drawn	Checked
11.06.2026	TV	CT

Client

CLEAN AIR SOLAR FARM

Consultant

Logika GROUP

Drawing number 17505A-30-HY006

Revision 00

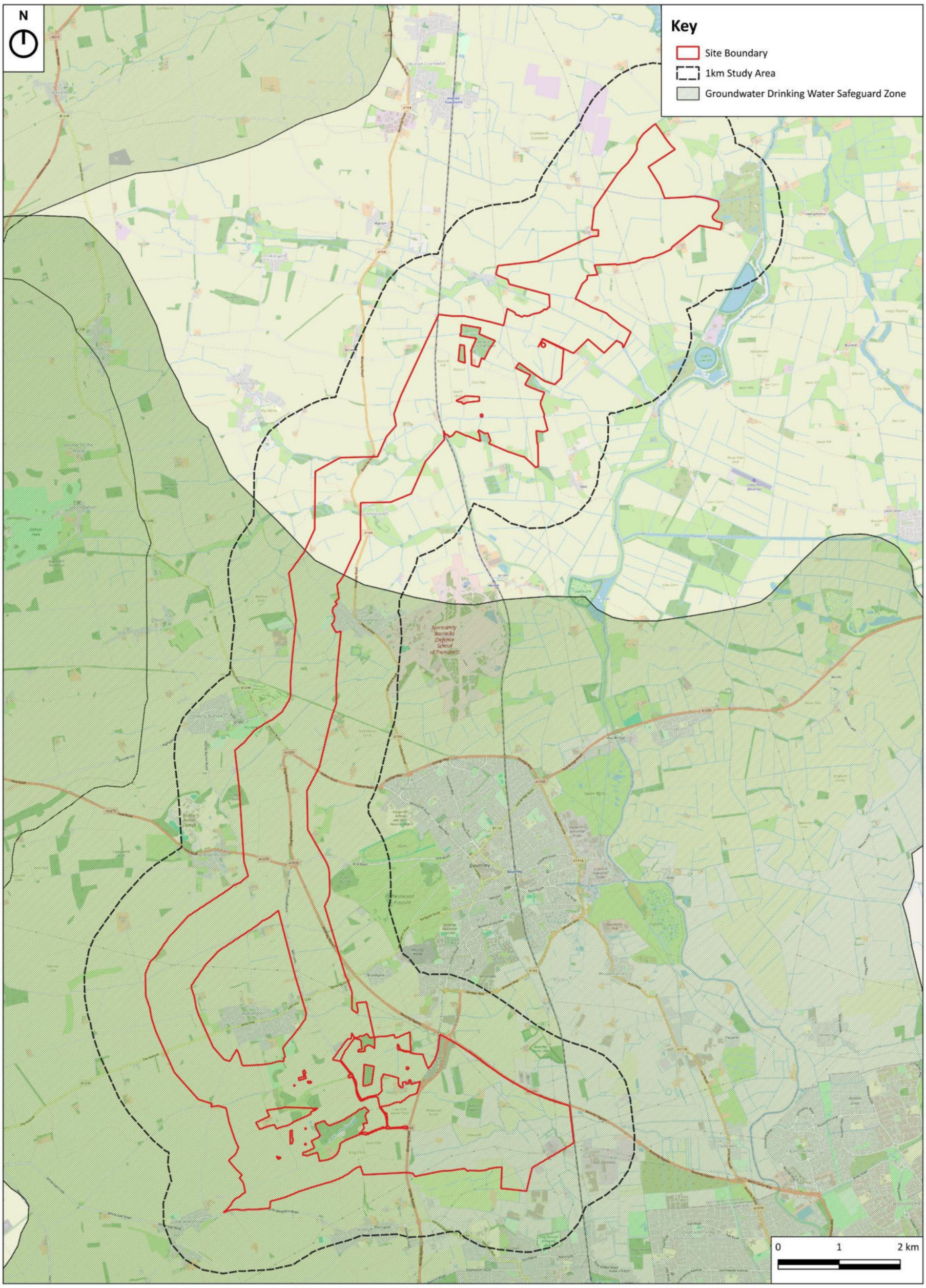

Contains Ordnance Survey data © Crown copyright and database right 2026. Environment Agency copyright and database 2026.

GENERAL NOTES:

1. This drawing is to be read in conjunction with all engineer's, architect's or other relevant drawings and specifications.
2. All dimensions and levels are subject to detailed design.
3. All works to be carried out in compliance with the requirements of the relevant statutory authorities and regulations.

Drawing Notes:

The site boundary is for indicative purposes only and requires confirmation on site.

Revision History

Rev	Date	By	Detail
00	11.06.2026	LCL	1st Draft

Copyright of Logika Consultants. Figured dimensions shall be taken in preference to scaling. The contractor shall check all dimensions on site before commencing work.

Project/Location

Clean Air

Drawing title

Figure 7-7: Groundwater Drinking Water Safeguard Zones

Drawing status

Final

Date	Drawn	Checked
11.06.2026	TV	CT

Client

CLEAN AIR SOLAR FARM

Consultant

Logika GROUP

Drawing number	Revision
17505A-30-HY007	00

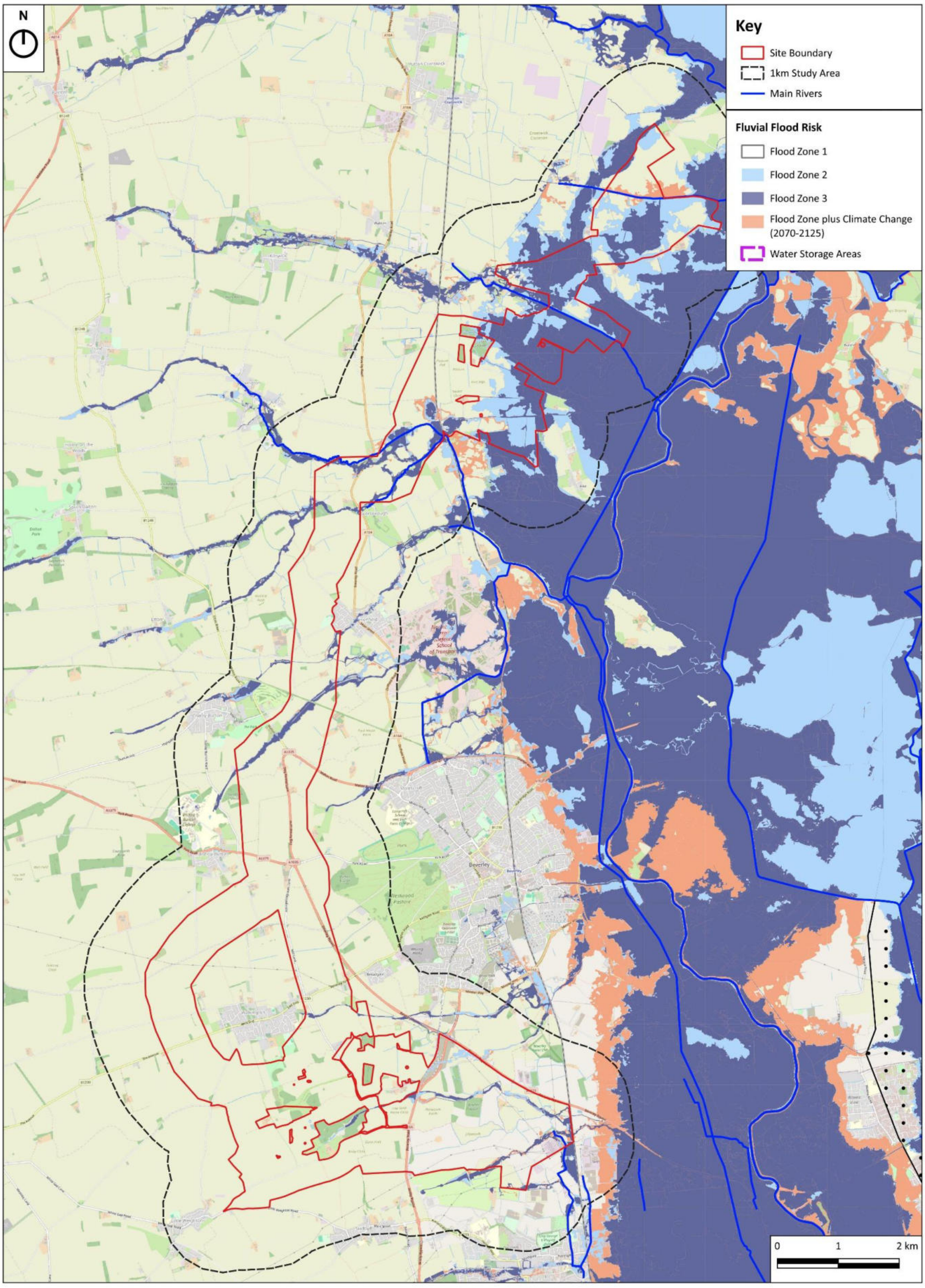

Contains Ordnance Survey data © Crown copyright and database right 2026. Environment Agency copyright and database 2026.

GENERAL NOTES:

1. This drawing is to be read in conjunction with all engineer's, architect's or other relevant drawings and specifications.
2. All dimensions and levels are subject to detailed design.
3. All works to be carried out in compliance with the requirements of the relevant statutory authorities and regulations.

Drawing Notes:

The site boundary is for indicative purposes only and requires confirmation on site.

Revision History

Rev	Date	By	Detail
00	11.06.2026	LCL	1st Draft

Copyright of Logika Consultants. Figured dimensions shall be taken in preference to scaling. The contractor shall check all dimensions on site before commencing work.

Project/Location

Clean Air

Drawing title

Figure 7-8: EA Flood Map For Planning Flood Zone Mapping

Drawing status

Final

Date	Drawn	Checked
11.06.2026	TV	CT

Client

CLEAN AIR SOLAR FARM

Consultant

Logika GROUP

Drawing number	Revision
17505A-30-HY008	00

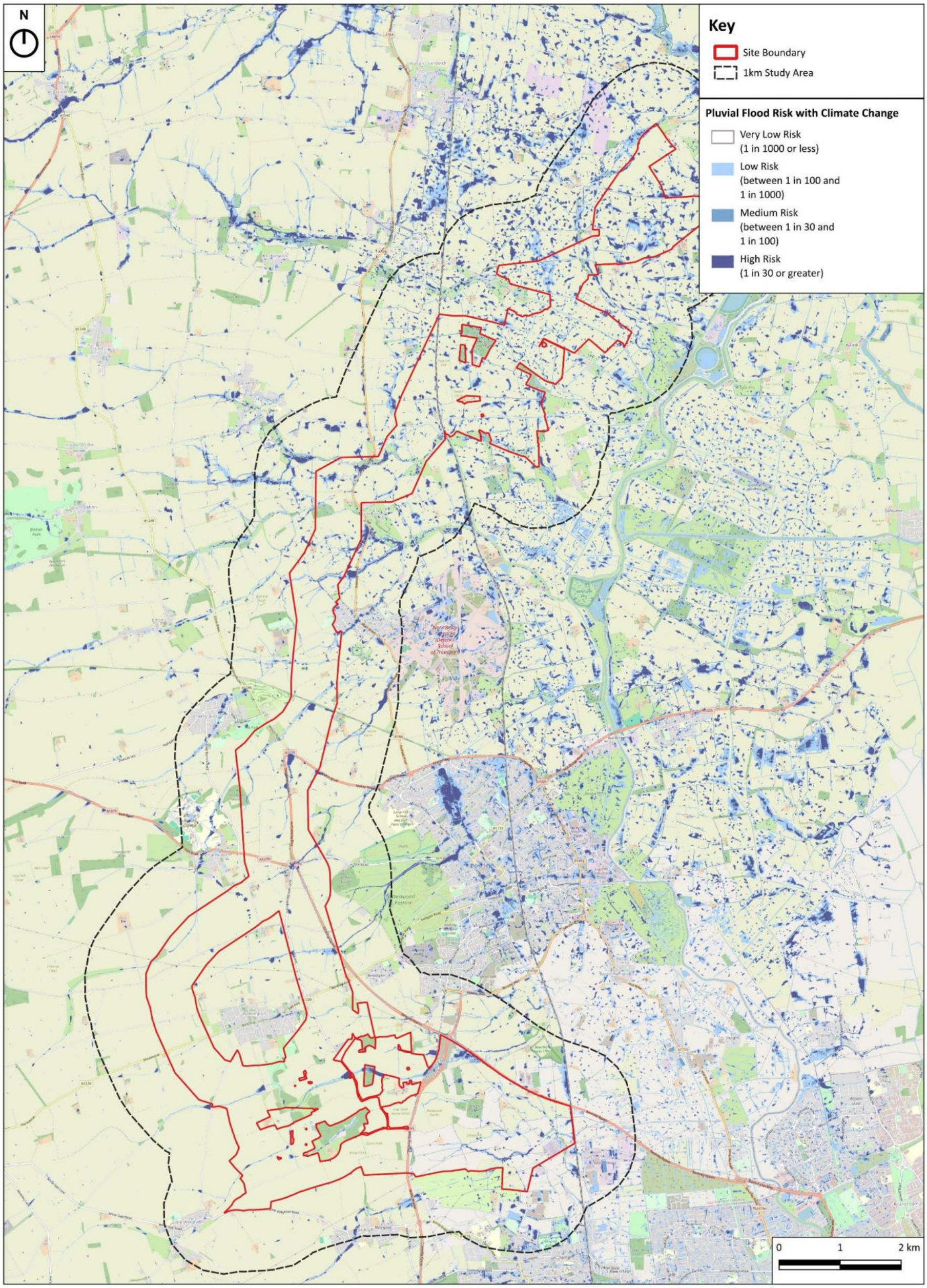

Contains Ordnance Survey data © Crown copyright and database right 2026. Environment Agency copyright and database 2026.

GENERAL NOTES:

1. This drawing is to be read in conjunction with all engineer's, architect's or other relevant drawings and specifications.
2. All dimensions and levels are subject to detailed design.
3. All works to be carried out in compliance with the requirements of the relevant statutory authorities and regulations.

Drawing Notes:

The site boundary is for indicative purposes only and requires confirmation on site.

Revision History

Rev	Date	By	Detail
00	11.06.2026	LCL	1st Draft

Copyright of Logika Consultants. Figured dimensions shall be taken in preference to scaling. The contractor shall check all dimensions on site before commencing work.

Project/Location

Clean Air

Drawing title

Figure 7-9: EA Flood Map for Planning Surface Water Extents with Climate Change

Drawing status

Final

Date	Drawn	Checked
11.06.2026	TV	CT

Client

CLEAN AIR SOLAR FARM

Consultant

Logika GROUP

Drawing number	Revision
17505A-30-HY009	00

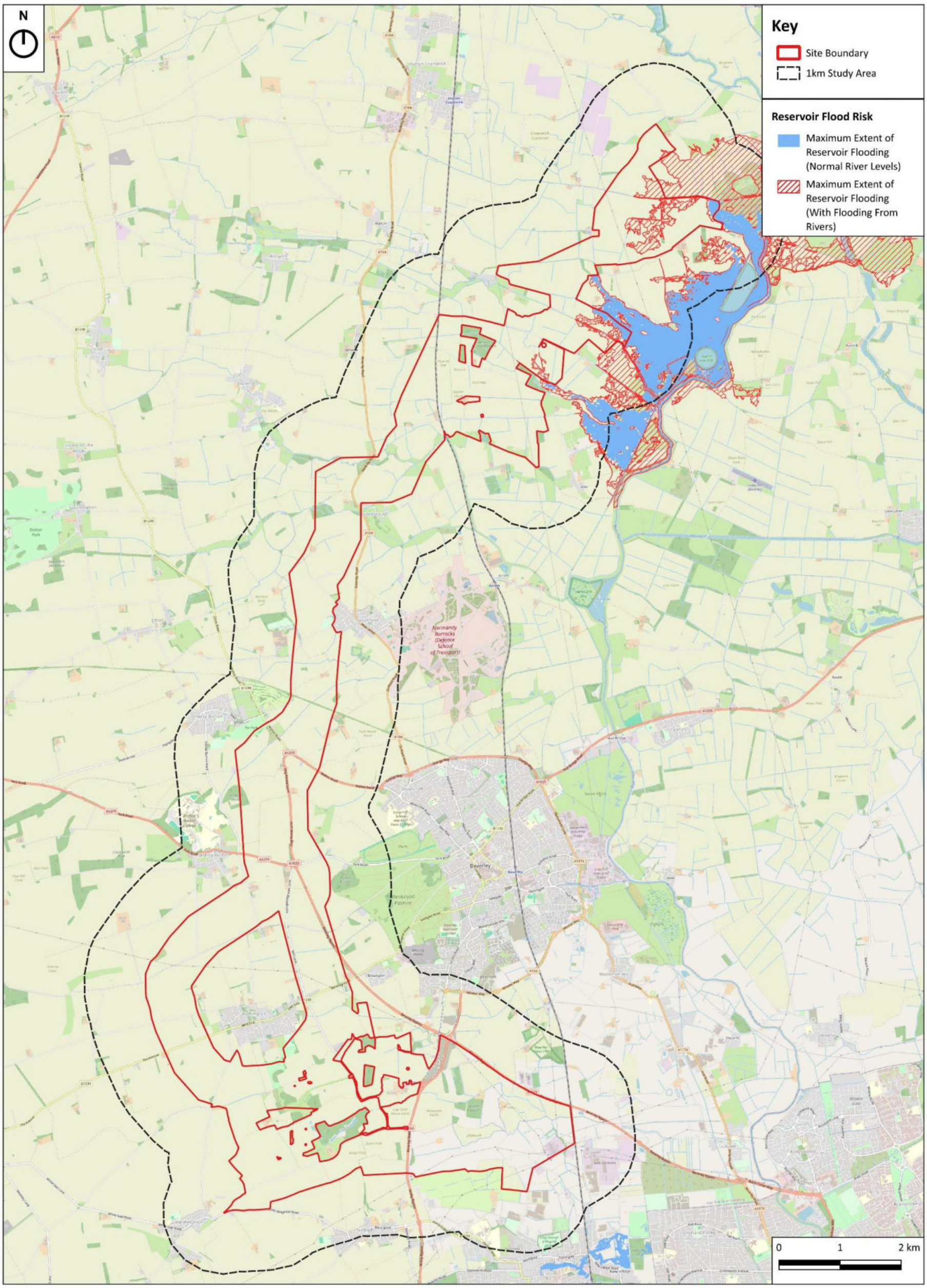

Contains Ordnance Survey data © Crown copyright and database right 2026. Environment Agency copyright and database 2026.

GENERAL NOTES:

1. This drawing is to be read in conjunction with all engineer's, architect's or other relevant drawings and specifications.
2. All dimensions and levels are subject to detailed design.
3. All works to be carried out in compliance with the requirements of the relevant statutory authorities and regulations.

Drawing Notes:

The site boundary is for indicative purposes only and requires confirmation on site.

Revision History

Rev	Date	By	Detail
00	11.06.2026	LCL	1st Draft

Copyright of Logika Consultants. Figured dimensions shall be taken in preference to scaling. The contractor shall check all dimensions on site before commencing work.

Project/Location

Clean Air

Drawing title

Figure 7-10: EA Risk of Flooding From Reservoirs

Drawing status

Final

Date	Drawn	Checked
11.06.2026	TV	CT

Client

CLEAN AIR SOLAR FARM

Consultant

Logika GROUP

Drawing number	Revision
17505A-30-HY010	00

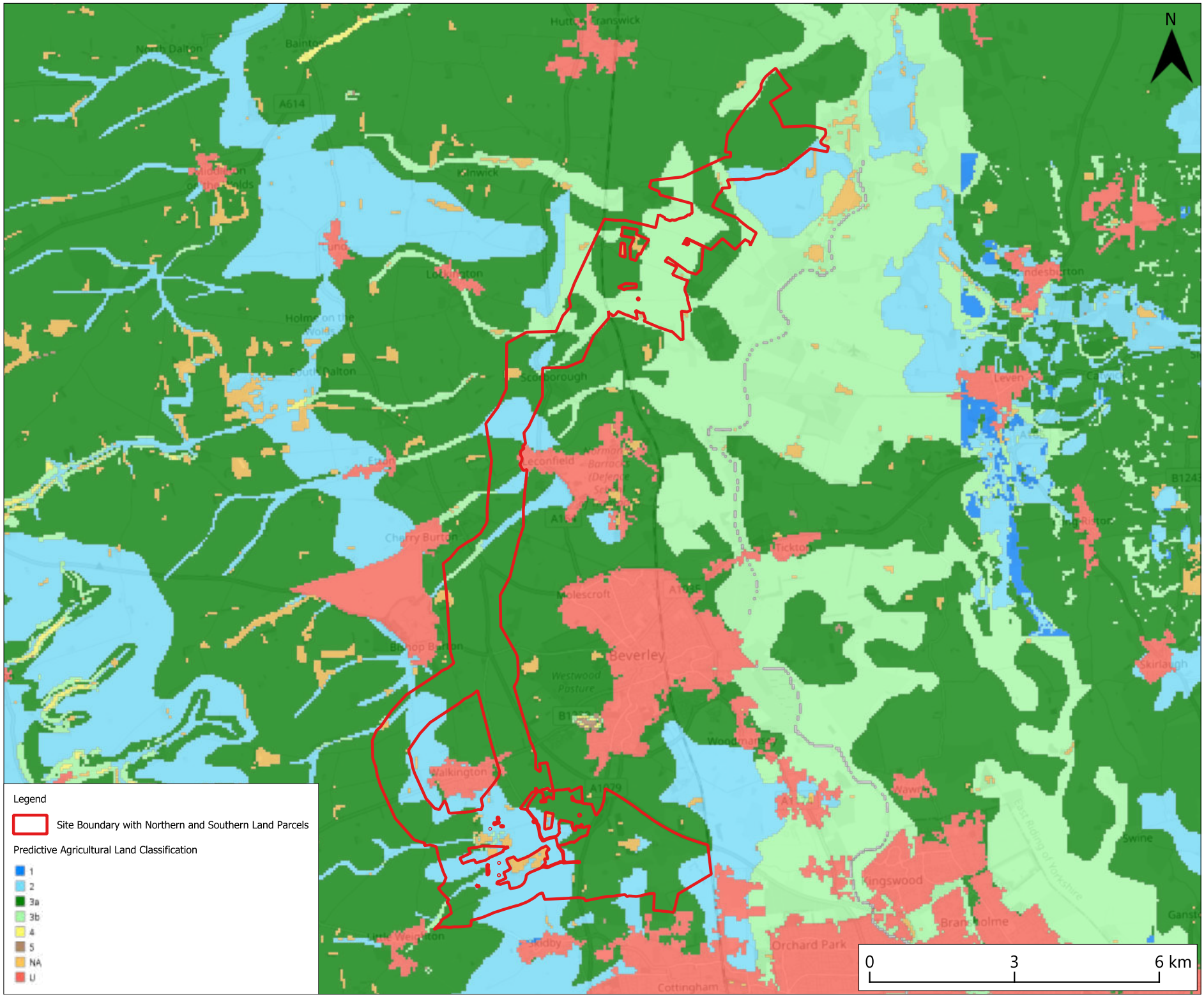

Revision History

Rev	Date	By	Detail
01	30/06/26	JB	First Revision

Drawing Notes:

The Site Boundary is for indicative purposes only and requires confirmation on site.

GENERAL NOTES:

1. This drawing is to be read in conjunction with all engineer's, architect's or other relevant drawings and specifications.
2. All dimensions and levels are subject to detailed design.
3. All works to be carried out in compliance with the requirements of the relevant statutory authorities and regulations.

Client

CLEAN AIR SOLAR FARM

Consultant

Logika GROUP

Drawing number	Revision
Figure 8-1	01

Project/Location

Clean Air

Drawing title

Predictive Agricultural Land Classification

Drawing status

FINAL

Date	Drawn	Checked
30.06.26	JB	KF

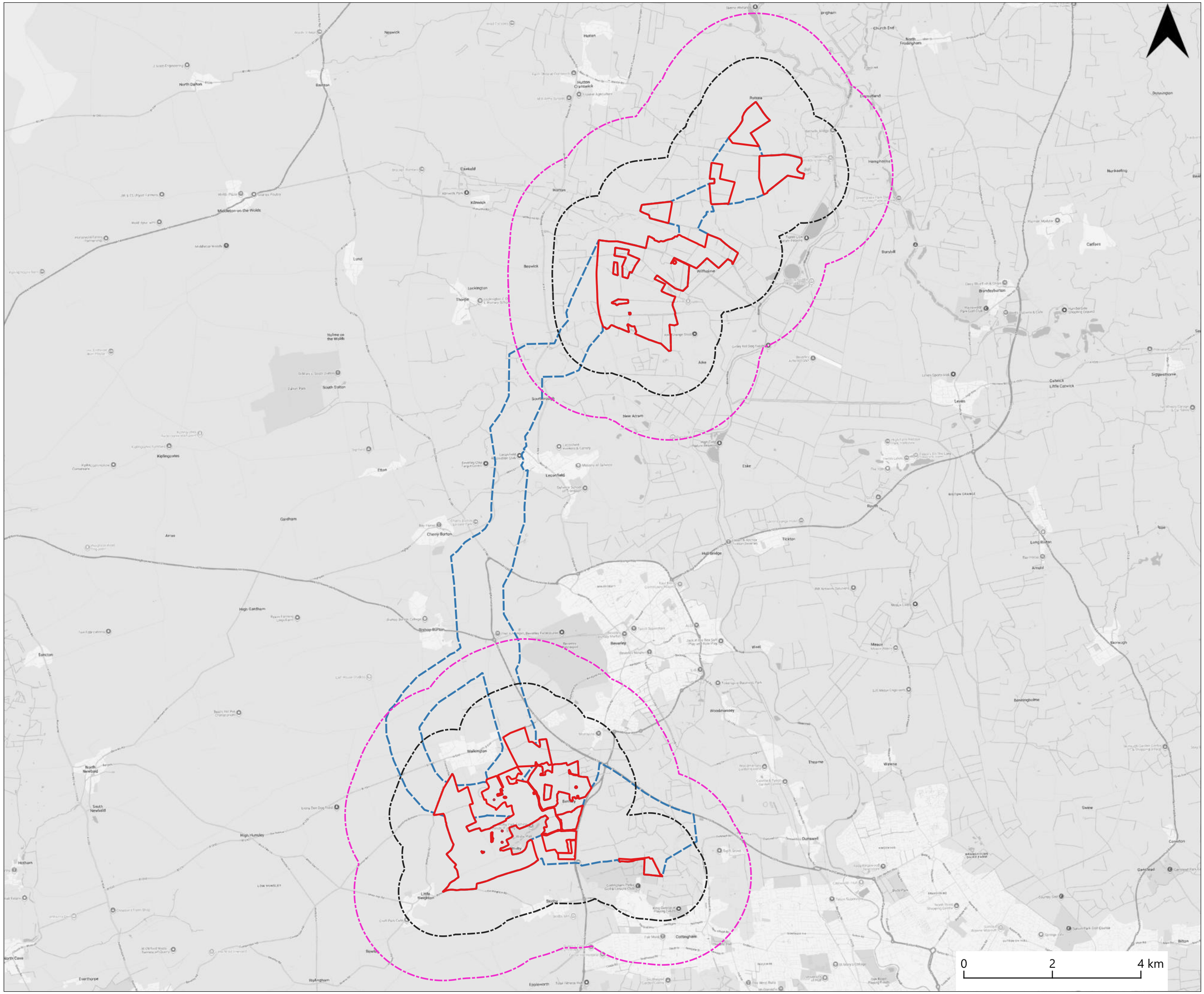

Revision History

Rev	Date	By	Detail
01	26/04/26	SR	First Revision

Drawing Notes:

The site boundary is for indicative purposes only and requires confirmation on site.

Legend

- Northern and southern land parcels
- Cable search area study area
- Archaeology 1km study area
- Archaeology 2km study area

GENERAL NOTES:

1. This drawing is to be read in conjunction with all engineer's, architect's or other relevant drawings and specifications.
2. All dimensions and levels are subject to detailed design.
3. All works to be carried out in compliance with the requirements of the relevant statutory authorities and regulations.

Client

CLEAN AIR SOLAR FARM

Consultant

iceni

Drawing number	Revision
Figure 9-1	01

Project/Location

Clean Air

Drawing title

Figure 9-1: Site Boundary and Study Areas

Drawing status

Final

Date	Drawn	Checked
26.06.26	SR	NO

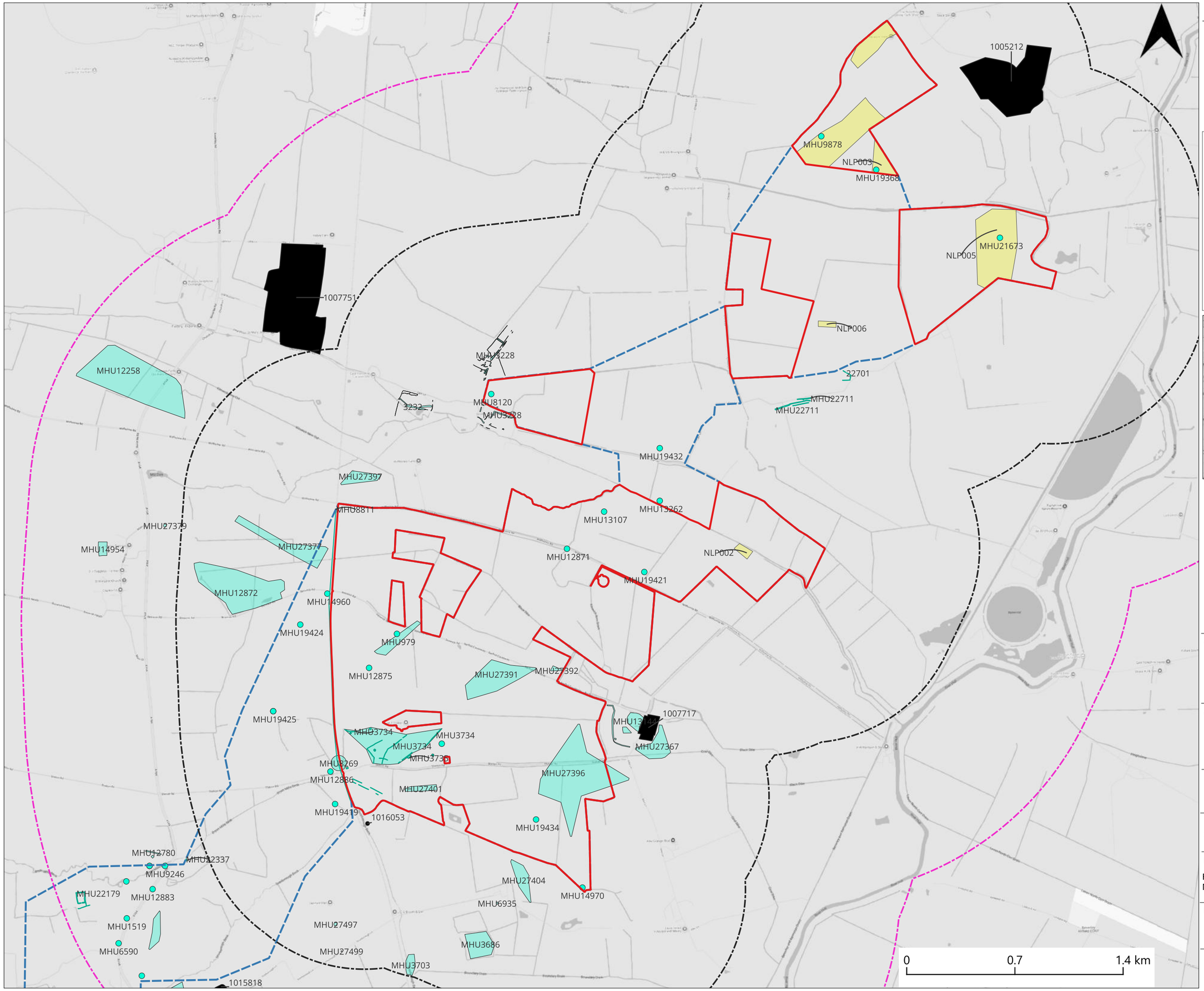

Revision History

Rev	Date	By	Detail
01	26/04/26	SR	First Revision

Drawing Notes:

The site boundary is for indicative purposes only and requires confirmation on site.

Legend

- HER Monuments_Polygons
- HER Monuments_Lines
- HER Monuments_Points
- Areas with archaeological potential (geophysical survey)
- Scheduled Monuments
- Northern and southern land parcels
- Cable search area study area
- Archaeology 1km study area
- Archaeology 2km study area

GENERAL NOTES:

1. This drawing is to be read in conjunction with all engineer's, architect's or other relevant drawings and specifications.
2. All dimensions and levels are subject to detailed design.
3. All works to be carried out in compliance with the requirements of the relevant statutory authorities and regulations.

Client

CLEAN AIR SOLAR FARM

Consultant

iceni

Drawing number	Revision
Figure 9-2	01

Project/Location

Clean Air

Drawing title

Figure 9-2: Historic Environment Records (HER) Northern land parcel

Drawing status

Final

Date	Drawn	Checked
26.06.26	SR	NO

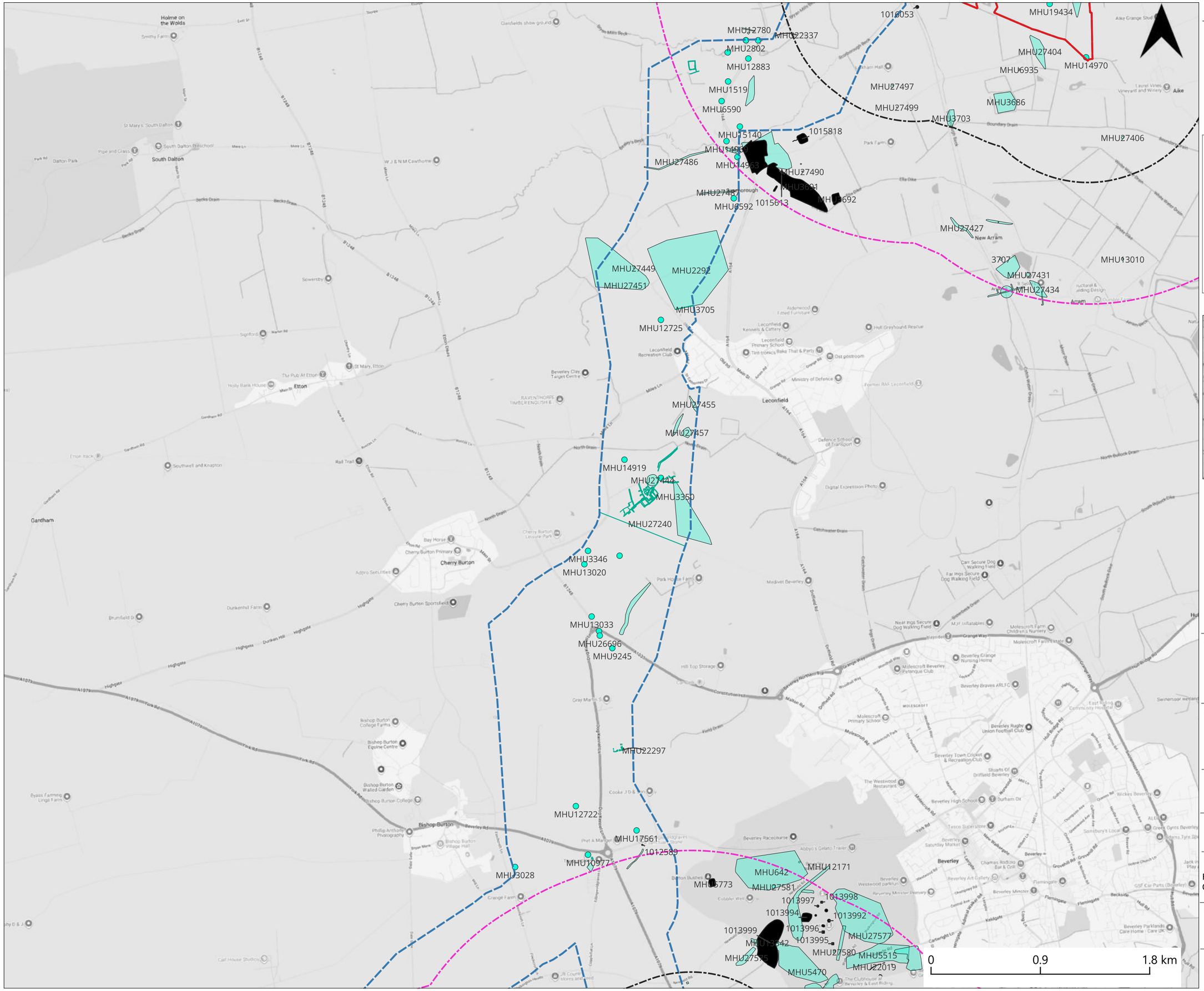

Revision History

Rev	Date	By	Detail
01	26/04/26	SR	First Revision

Drawing Notes:

The site boundary is for indicative purposes only and requires confirmation on site.

Legend

- HER Monuments_Polygons
- HER Monuments_Lines
- HER Monuments_Points
- Scheduled Monuments
- Northern and southern land parcels
- Cable search area study area
- Archaeology 1km study area
- Archaeology 2km study area

GENERAL NOTES:

1. This drawing is to be read in conjunction with all engineer's, architect's or other relevant drawings and specifications.
2. All dimensions and levels are subject to detailed design.
3. All works to be carried out in compliance with the requirements of the relevant statutory authorities and regulations.

Client

CLEAN AIR SOLAR FARM

Consultant

iceni

Drawing number	Revision
Figure 9-3	01

Project/Location

Clean Air

Drawing title

Figure 9-3: Historic Environment Record (HER) Cable Search Area Study Area

Drawing status

Final

Date	Drawn	Checked
26.06.26	SR	NO

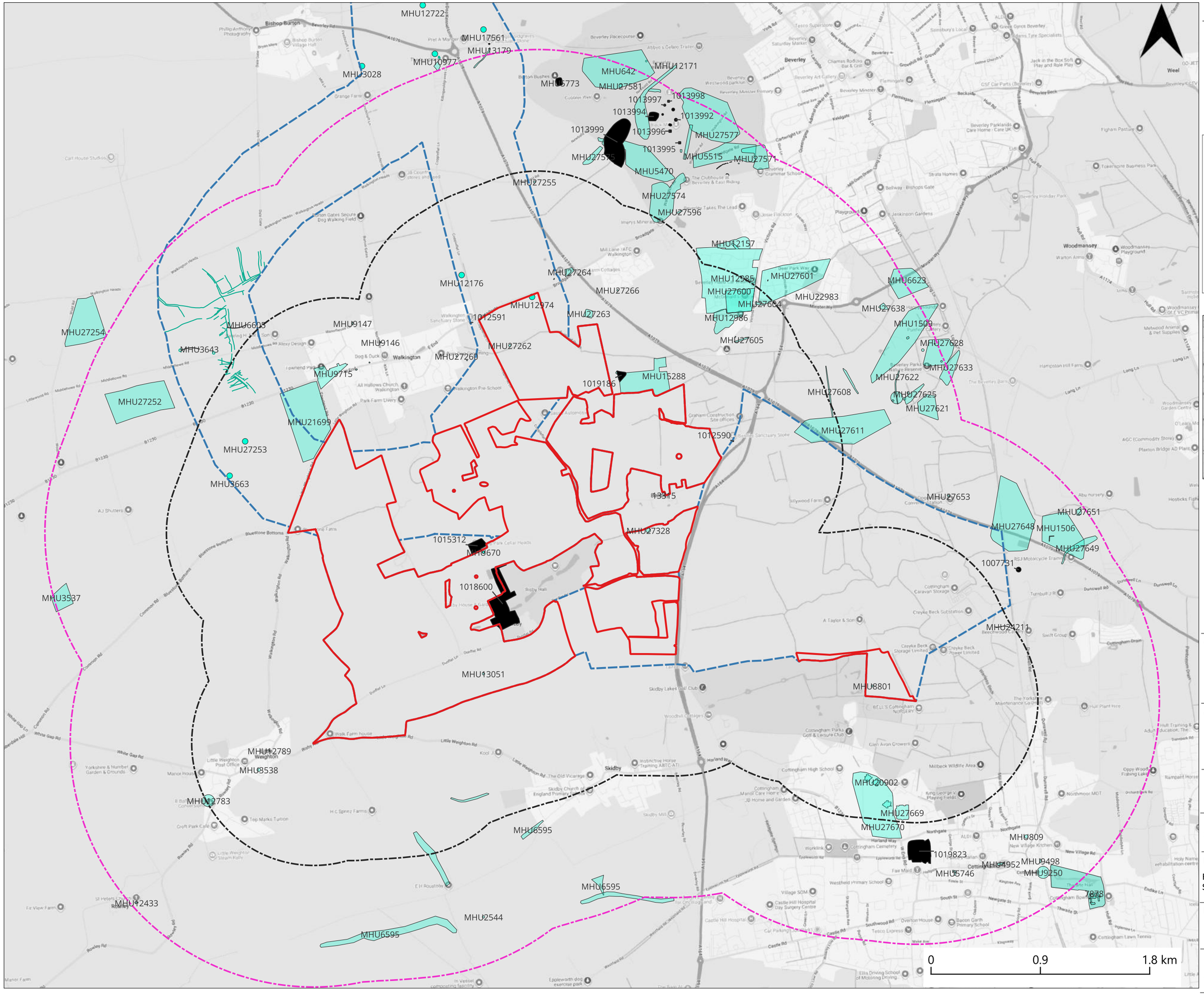

Revision History

Rev	Date	By	Detail
01	26/04/26	SR	First Revision

Drawing Notes:

The site boundary is for indicative purposes only and requires confirmation on site.

Legend

- HER Monuments_Polygons
- HER Monuments_Lines
- HER Monuments_Points
- Scheduled Monuments
- Northern and southern land parcels
- Cable search area study area
- Archaeology 1km study area
- Archaeology 2km study area

GENERAL NOTES:

1. This drawing is to be read in conjunction with all engineer's, architect's or other relevant drawings and specifications.
2. All dimensions and levels are subject to detailed design.
3. All works to be carried out in compliance with the requirements of the relevant statutory authorities and regulations.

Client

CLEAN AIR SOLAR FARM

Consultant

iceni

Drawing number	Revision
Figure 9-4	01

Project/Location

Clean Air

Drawing title

Figure 9-4: Historic Environment Record (HER) Southern land parcel

Drawing status

Final

Date	Drawn	Checked
26.06.26	SR	NO

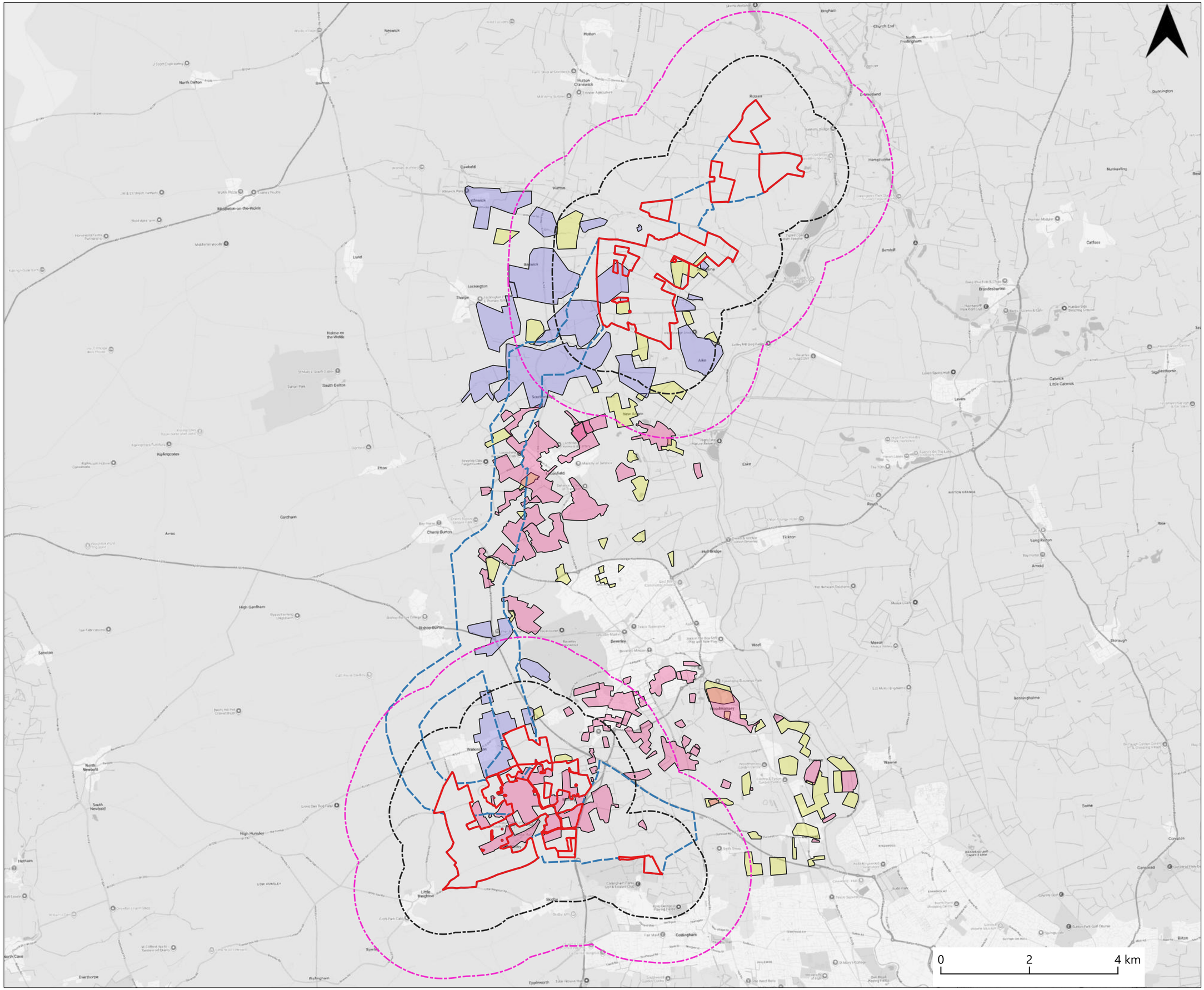

Revision History

Rev	Date	By	Detail
01	26/04/26	SR	First Revision

Drawing Notes:

The site boundary is for indicative purposes only and requires confirmation on site.

Legend

Historic Environment Records (R&F)

- Medieval ridge and furrow
- Medieval and post medieval ridge and furrow
- Post medieval ridge and furrow
- Northern and southern land parcels
- Cable search area study area
- Archaeology 1km study area
- Archaeology 2km study area

GENERAL NOTES:

1. This drawing is to be read in conjunction with all engineer's, architect's or other relevant drawings and specifications.
2. All dimensions and levels are subject to detailed design.
3. All works to be carried out in compliance with the requirements of the relevant statutory authorities and regulations.

Client

CLEAN AIR SOLAR FARM

Consultant

iceni

Drawing number	Revision
Figure 9-5	01

Project/Location

Clean Air

Drawing title

Figure 9-5: Historic ridge and furrow systems

Drawing status

Final

Date	Drawn	Checked
26.06.26	SR	NO